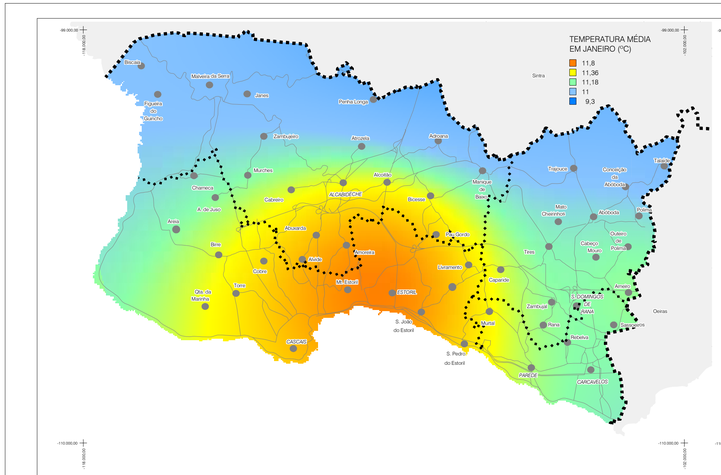

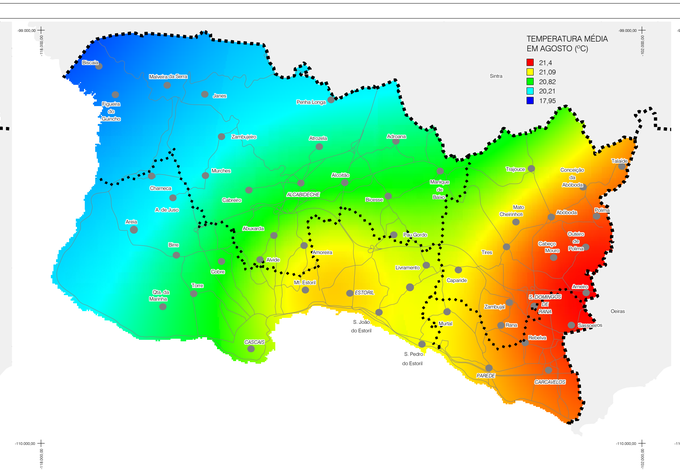

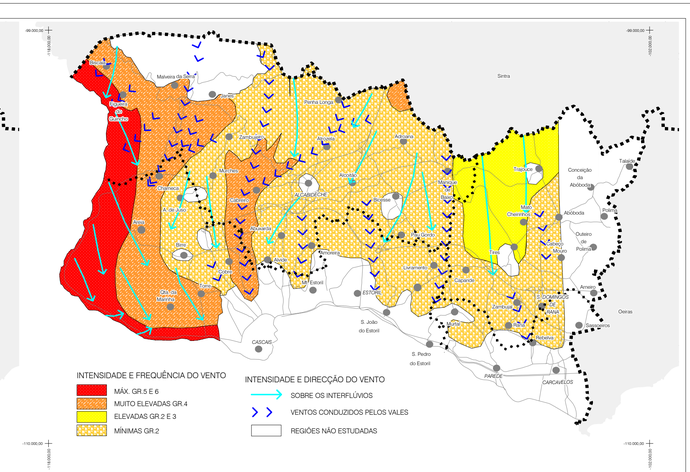

LEGENDA

- LIMITE DE CONCELHO (CAOP 2014 - FTRS89)
- LIMITE DE FREGUESIA (CAOP 2014 - FTRS89)

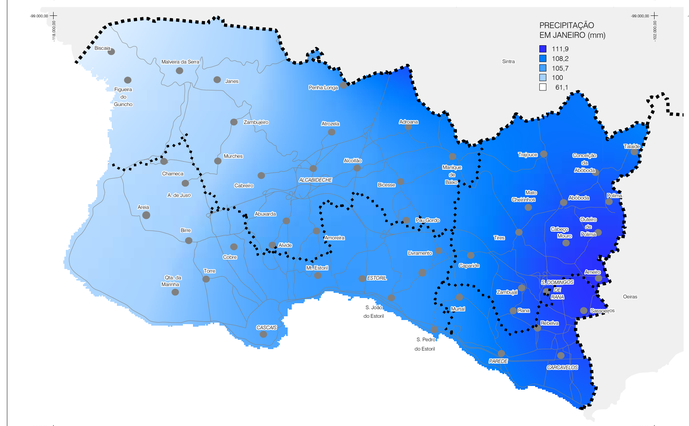

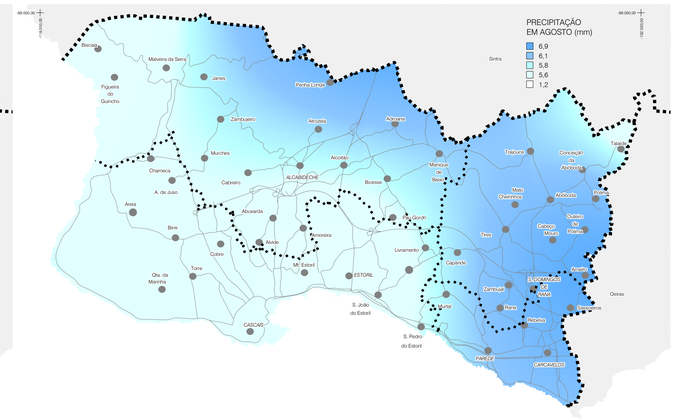

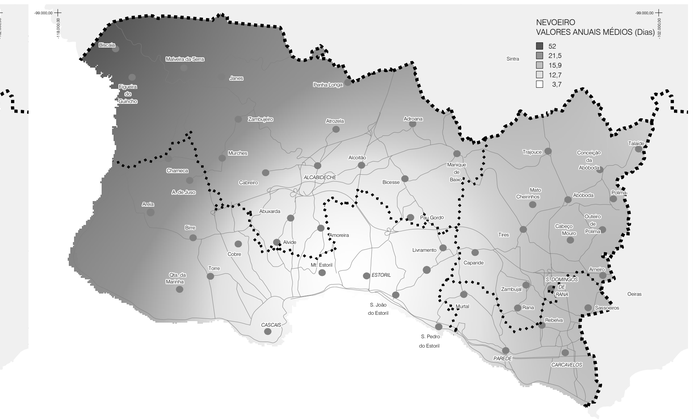

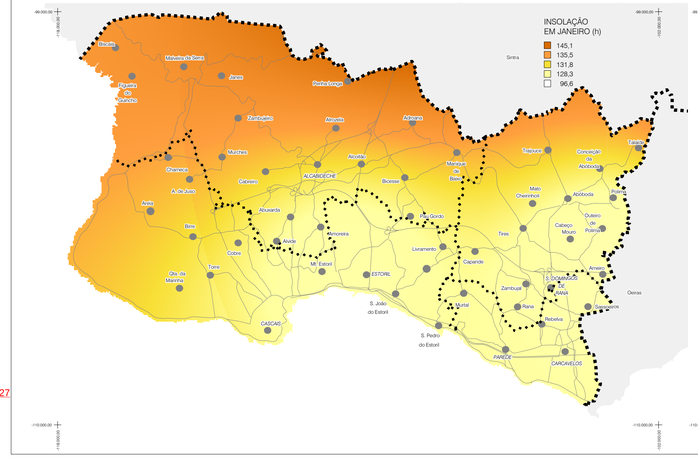

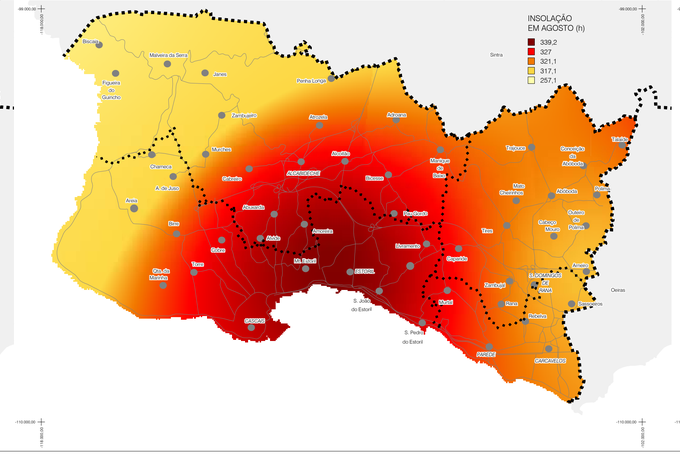

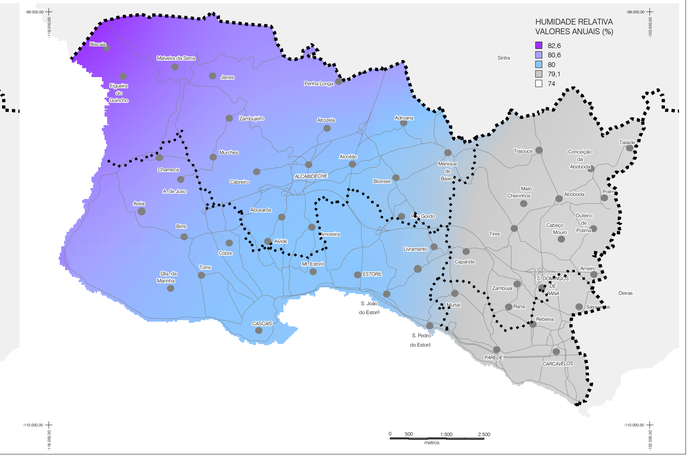

CÂMARA MUNICIPAL
RECEBIDO
- 8 JUN. 2015
CASCAIS

PDMCASCAIS

PLANO DIRECTOR MUNICIPAL
DO CONCELHO DE CASCAIS

CASCAIS
CÂMARA MUNICIPAL

ESCALA	ÁREA TEMÁTICA	DATA
1:75 000	CARACTERIZAÇÃO BIOFÍSICA, PAISAGÍSTICA E AMBIENTAL	DEZEMBRO 2014

Base Cartográfica:
Propriedade: CMCascais. Produção: Bloom Portugal Lda
Homologação: Processo 126_24.06.2012
Sistema de Coordenadas Rectangulares:
Datum 73 - Projecção Gauss-Kruger, Elipsóide Internacional 1924
Transformado em PT-TM06 ETRS89 pela módulo de grelhas no formato NTV2 do software de transformação GTX_ETRS89_pen.gsb disponibilizado pela DGT
Sistema de altimetria altimétrico: Marégrafo de Cascais
Sistema de Coordenadas Geográficas: Latitude e Longitude
Elipsóide temático: WIL, Precisão posicional normal: 0,87

TÍTULO
CARTA DE SÍNTESE CLIMATOLÓGICA

NÚMERO
02.01.02

00627