



EXICO 1

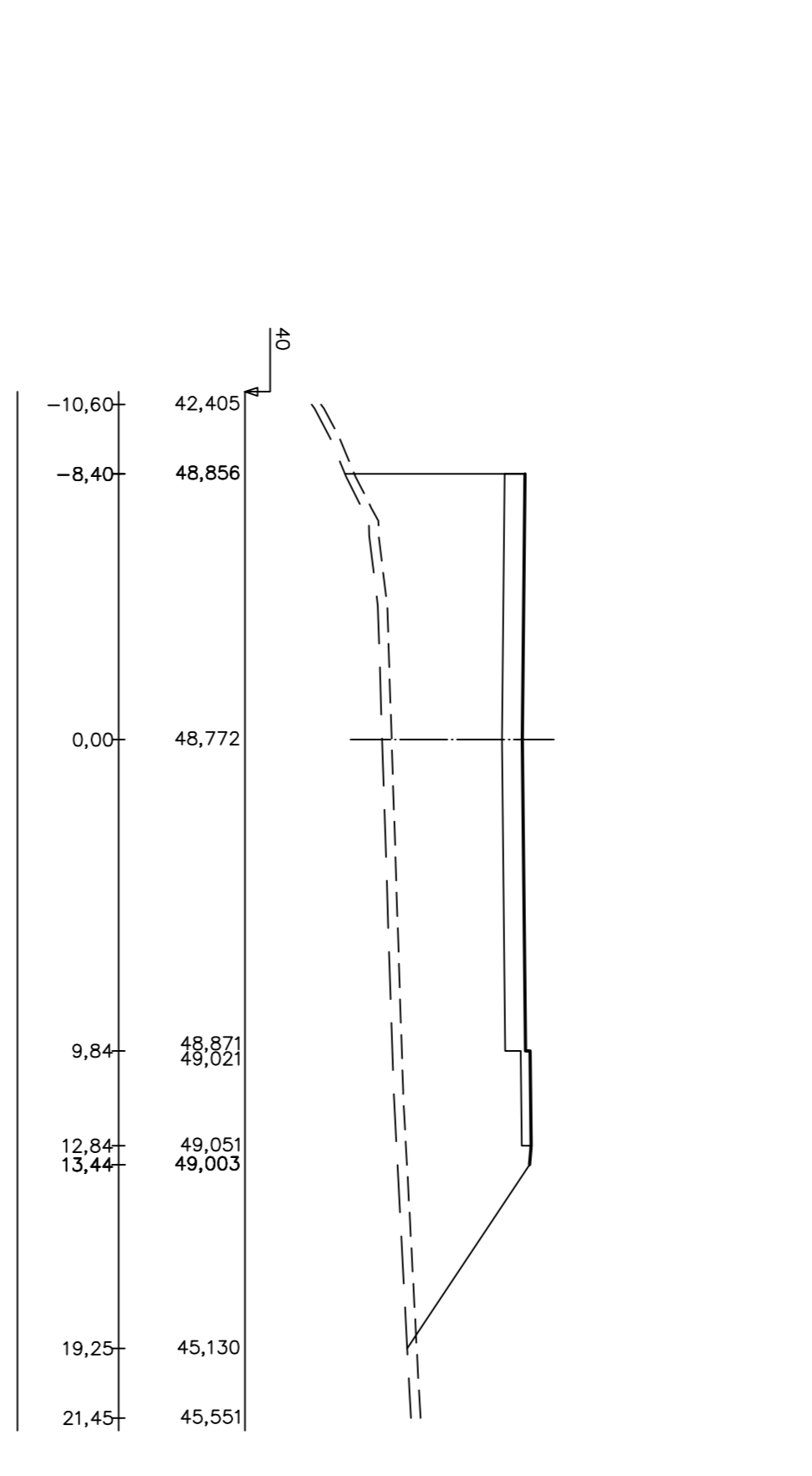
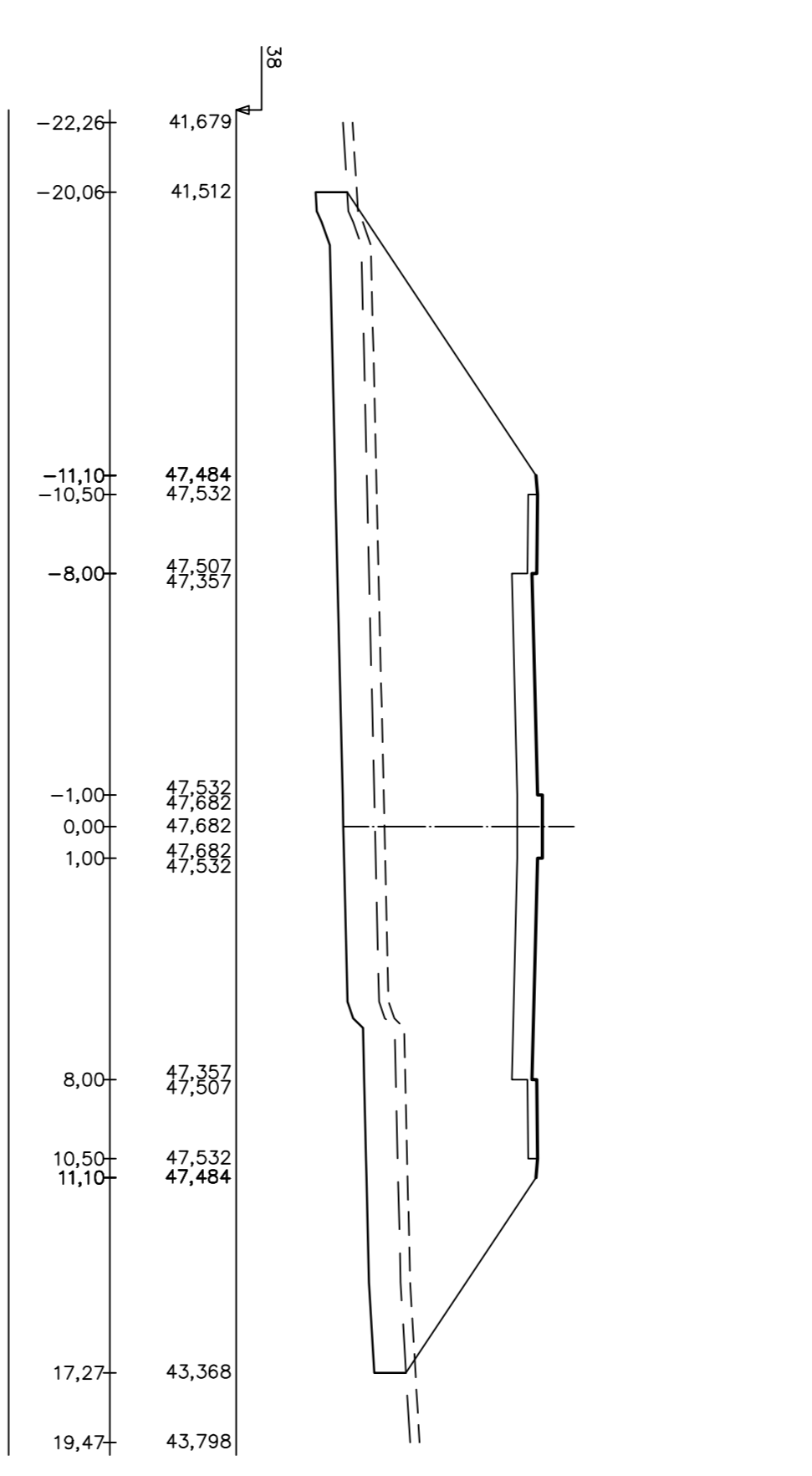
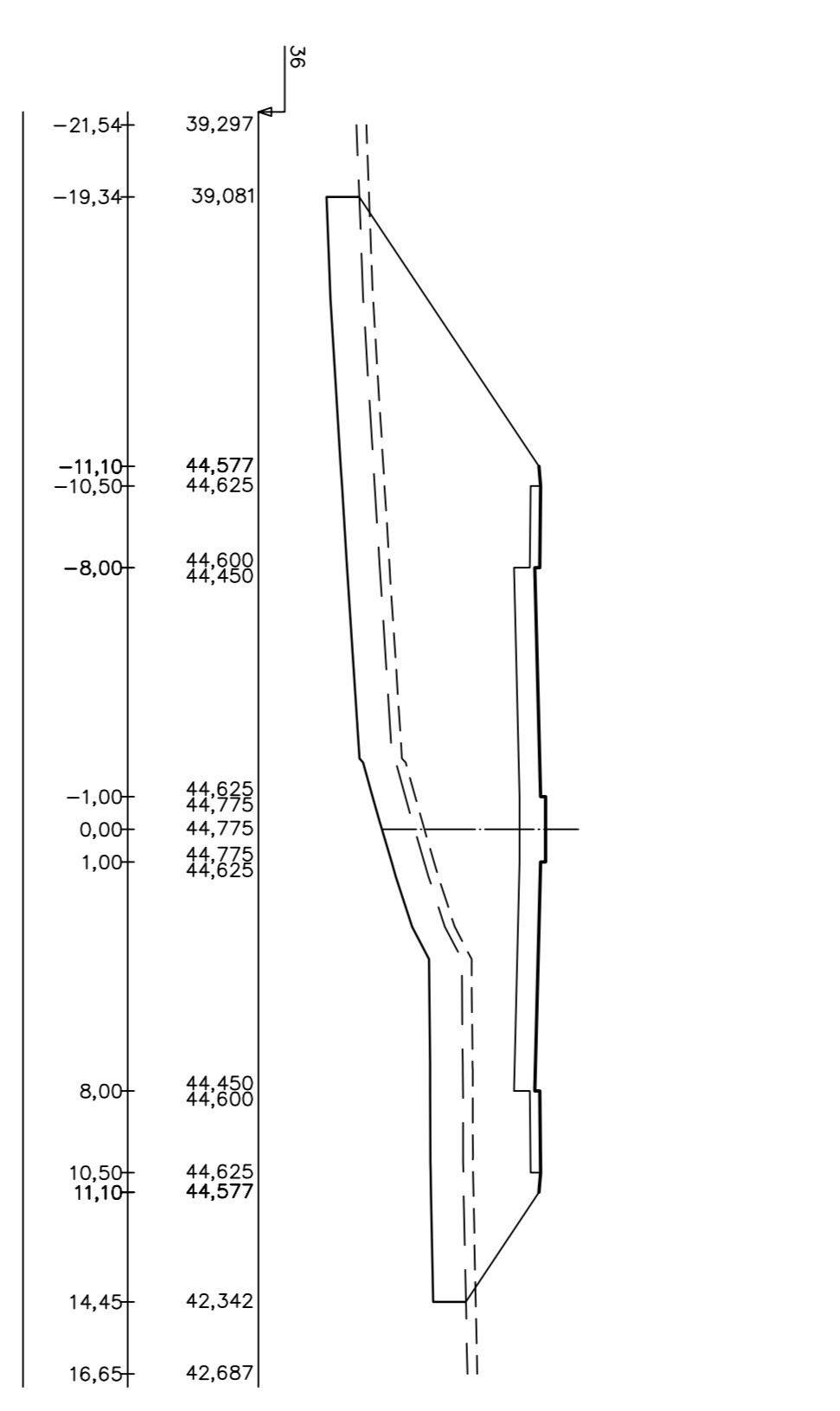
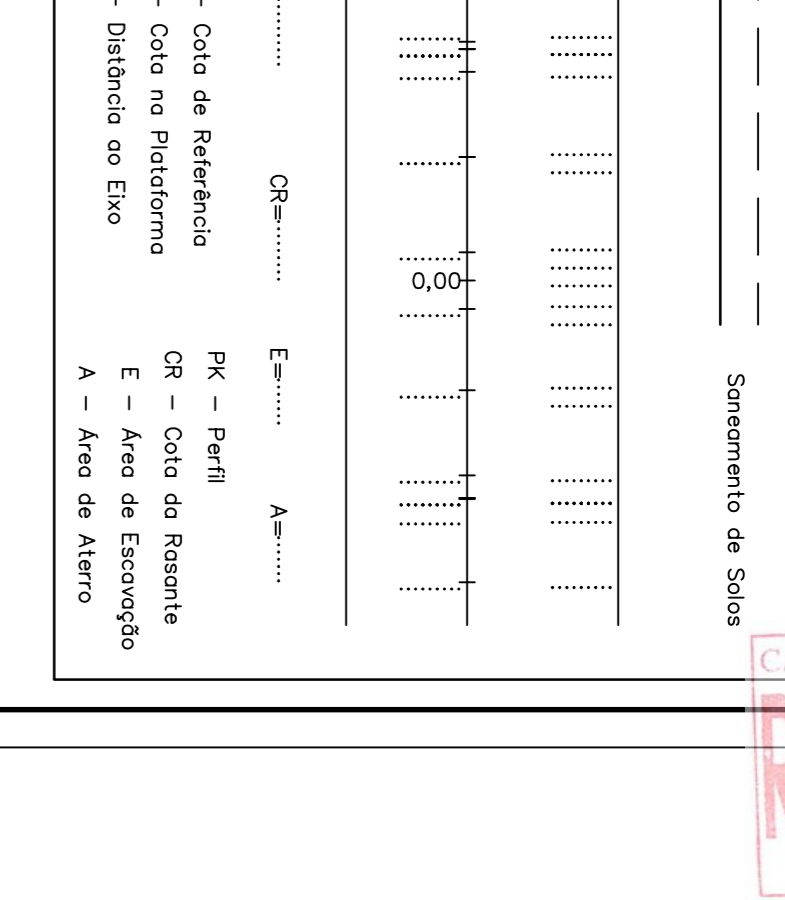
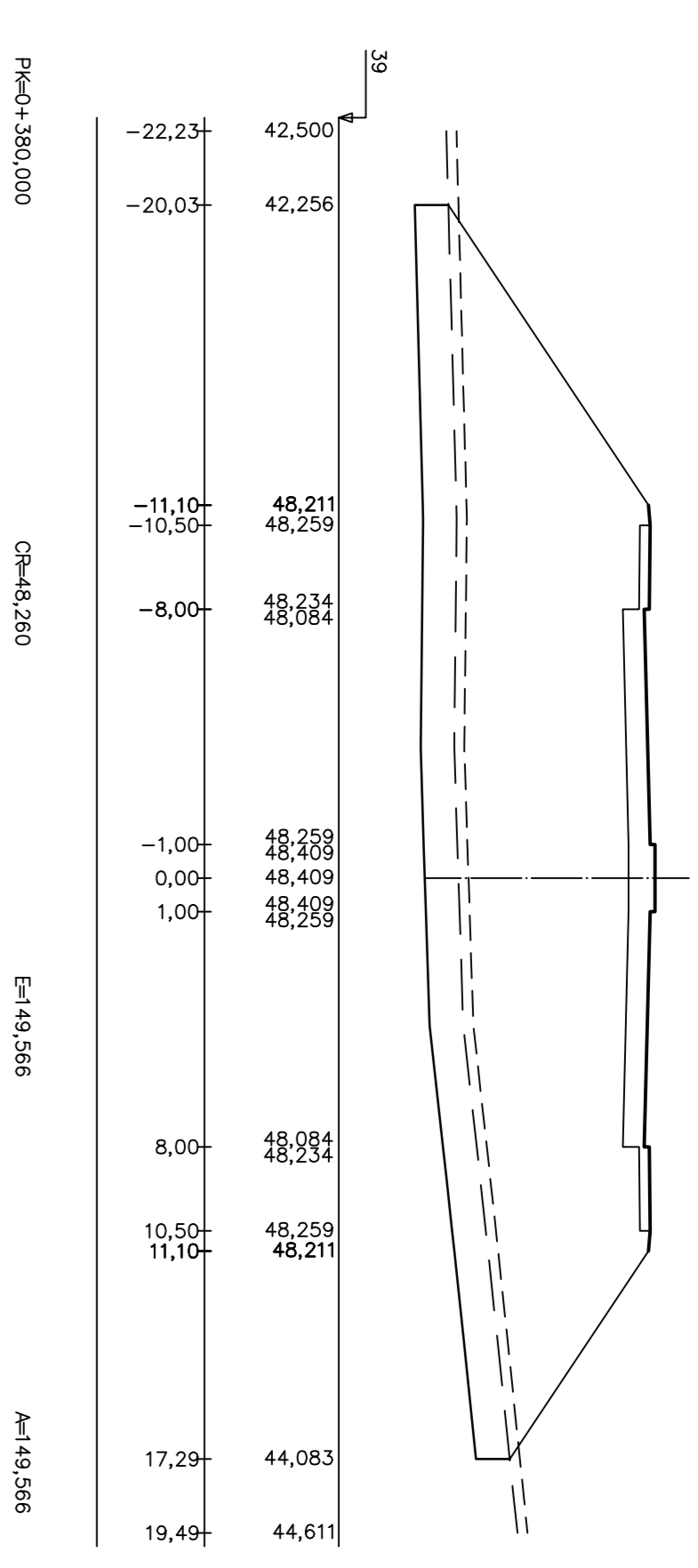
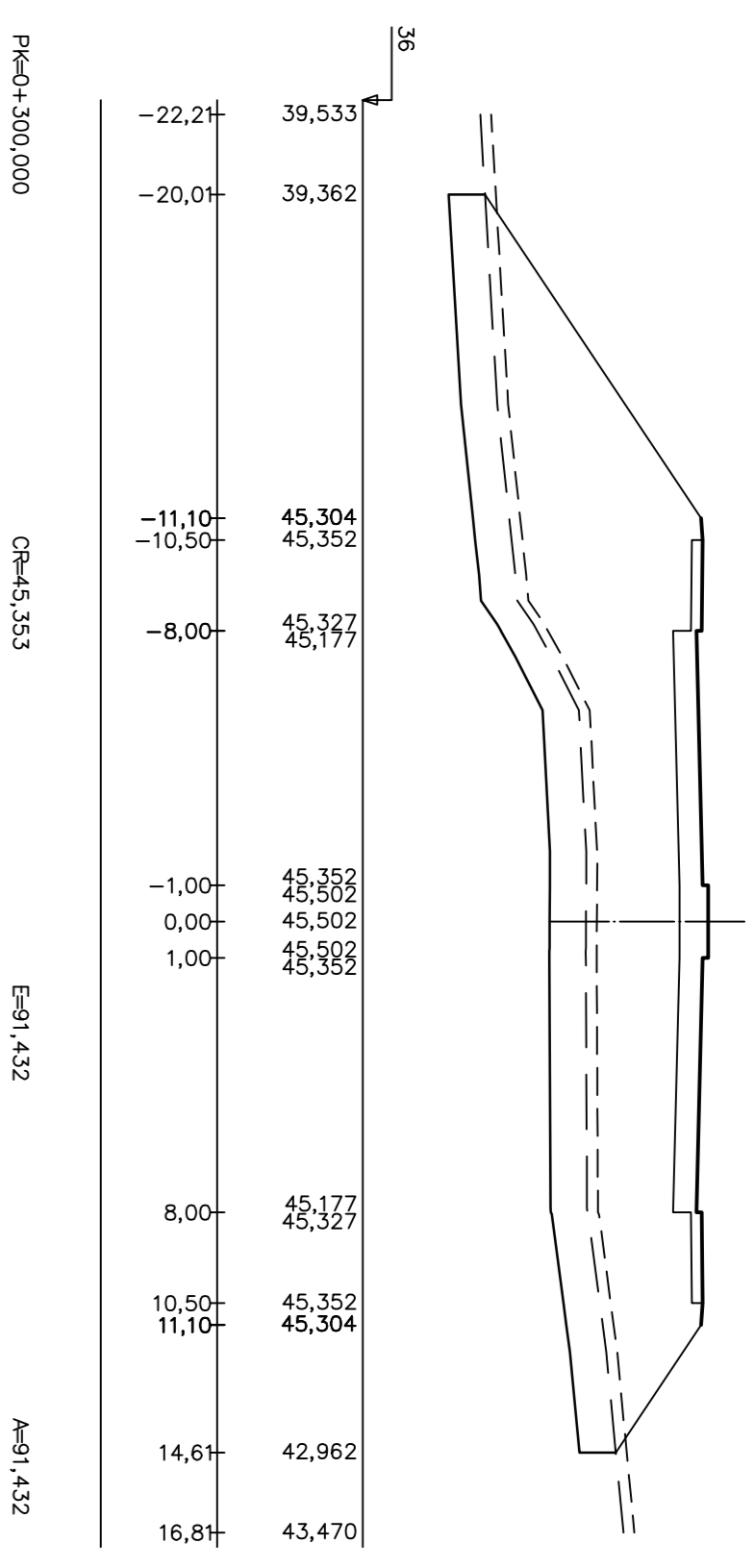
Legenda:

Terreno Natural  
 Decapagem  
 Saneamento de Sotões

PK=..... CR=..... E=..... A=.....

(1) - Cota de Referência  
 (2) - Cota no Píntoma  
 (3) - Distância ao Eixo

PK - Perfil  
 CR - Cota da Roseira  
 E - Área de Escanção  
 A - Área de Aterro



**Cascais** Câmara Municipal

**DPT** Divisão de Ordenamento de Território

Parcelas:

Colaborador: **AGS** atelier de arquitectura - arquitecto  
 João Bernardino, lda

Obs:

Assunto: VIA ORIENTAL NO CONCELHO DE CASCAIS TROCO 1 - PROJECTO RODOVÁRIO - local: SASSOZEIROS - CARCINELLOS

Perigo: PERIGOS TRANSVERSALS

EXICO 1

Fase: PROJECTO DE EXECUÇÃO

Versão: 1/200

Escala: 1/200

Data: ABRIL 2009

O Técnico:

Código:



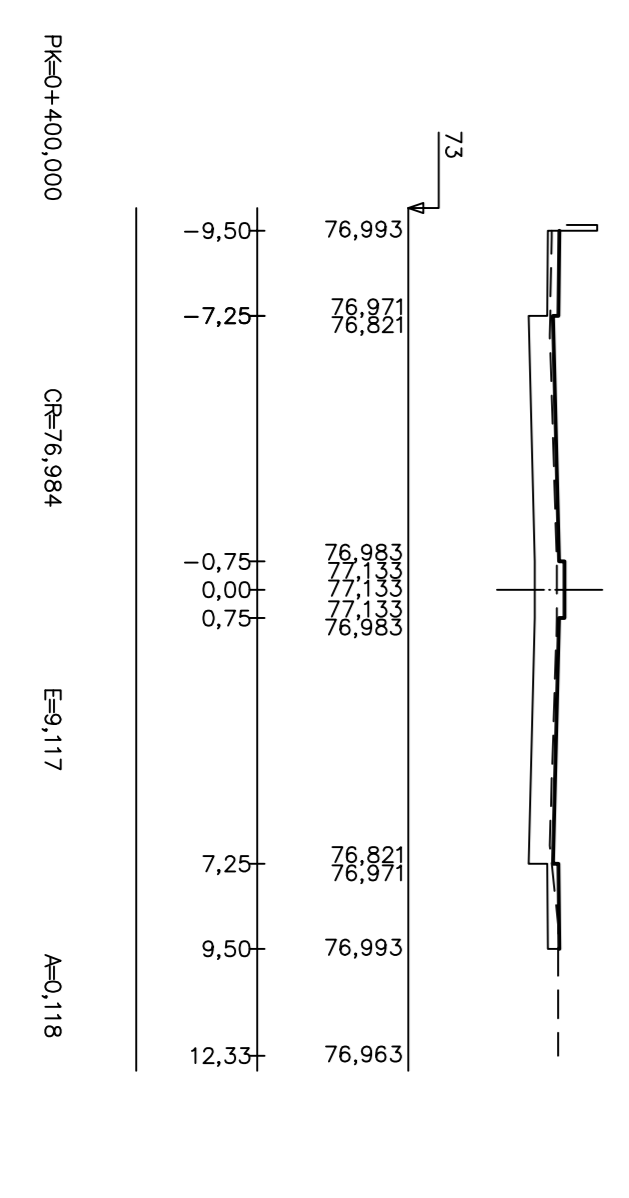
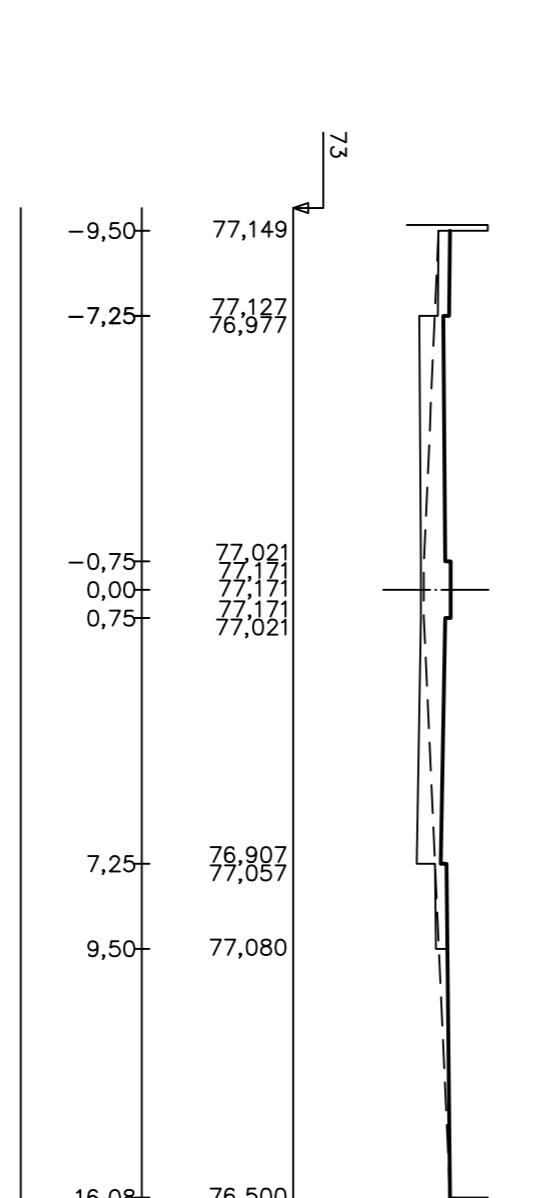
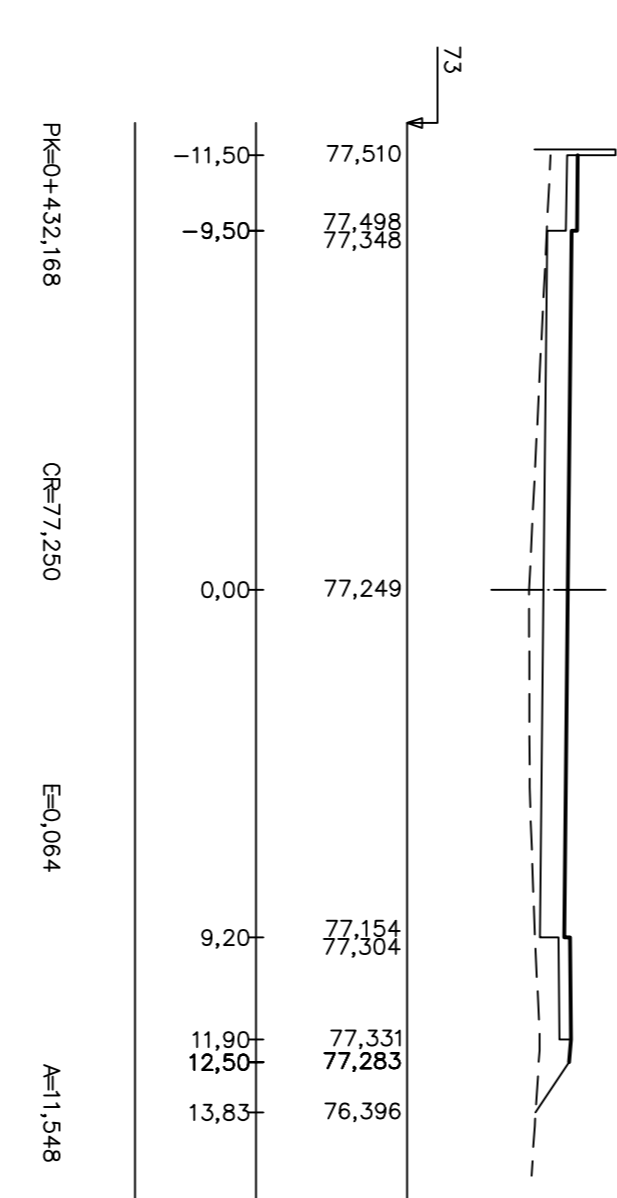
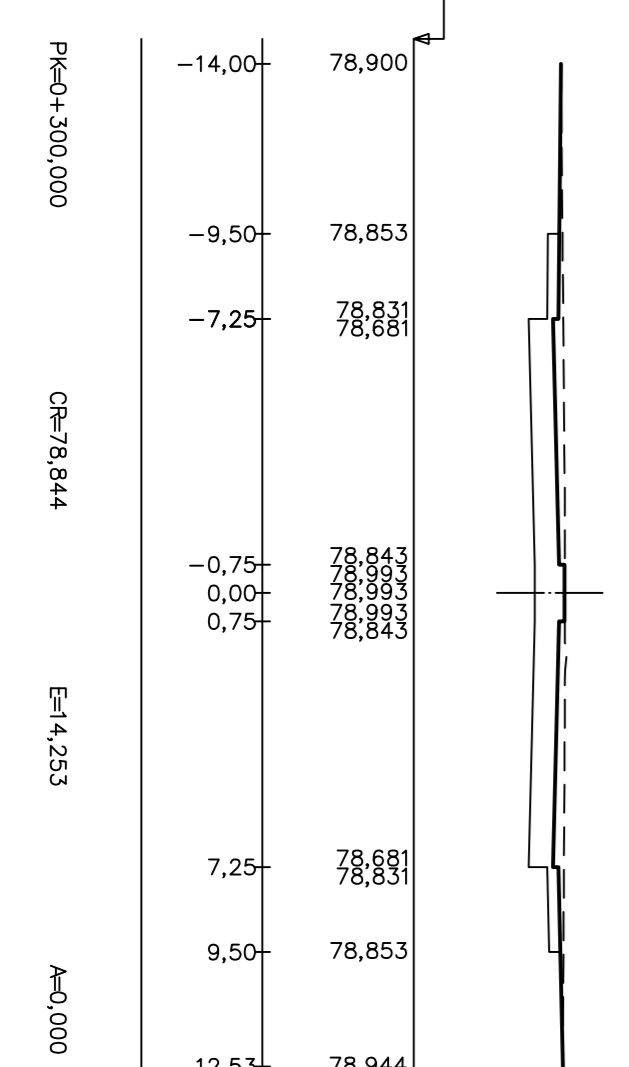
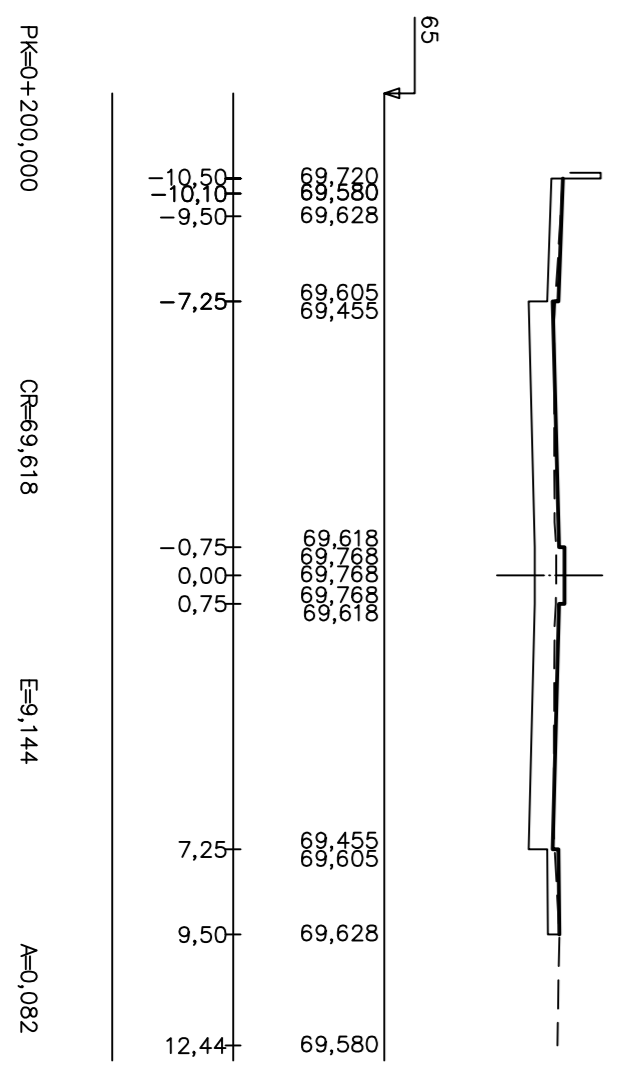
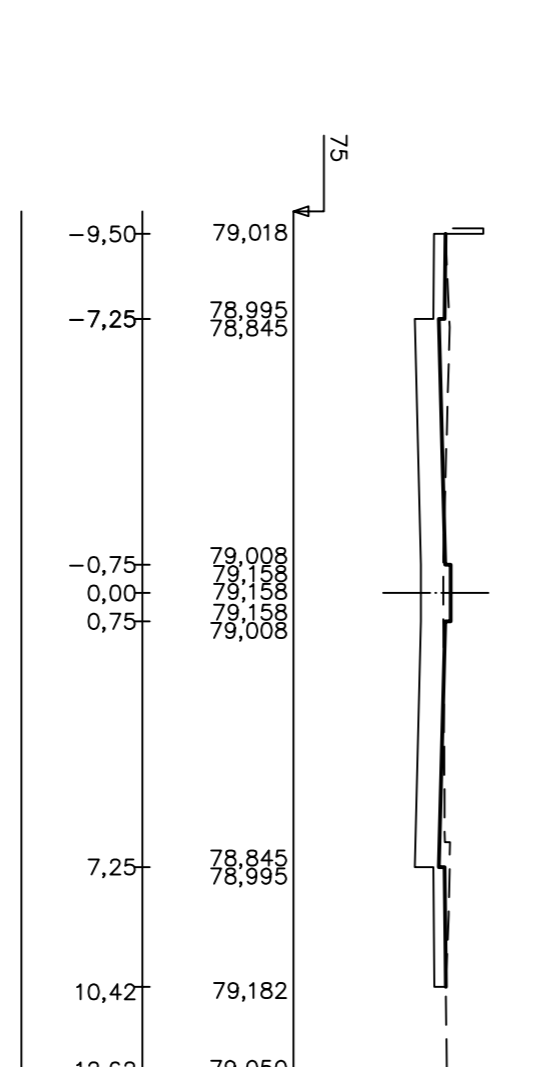
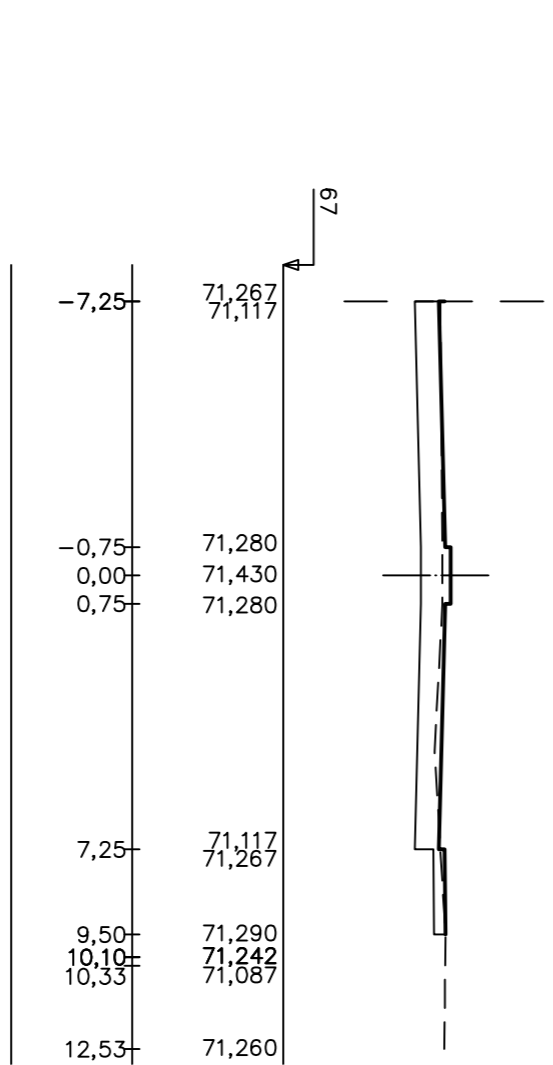
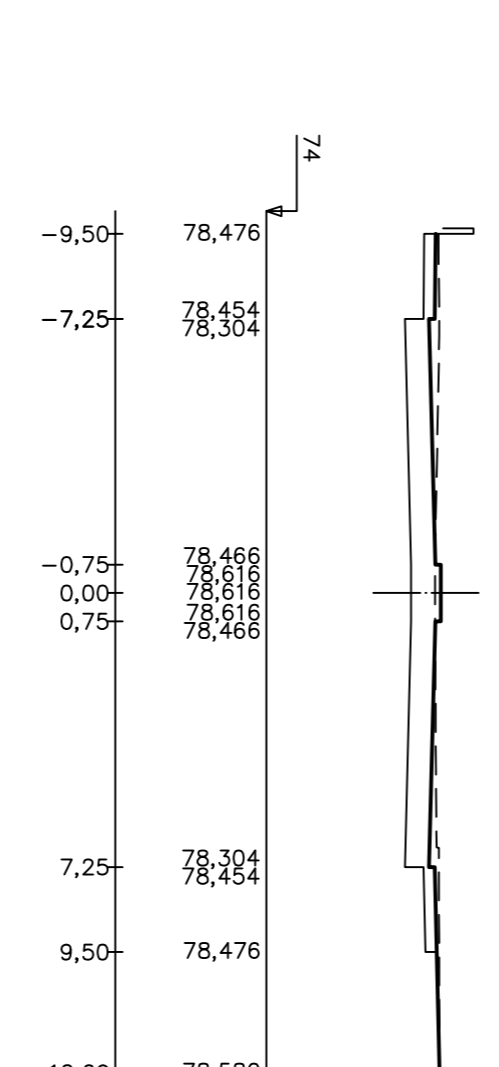
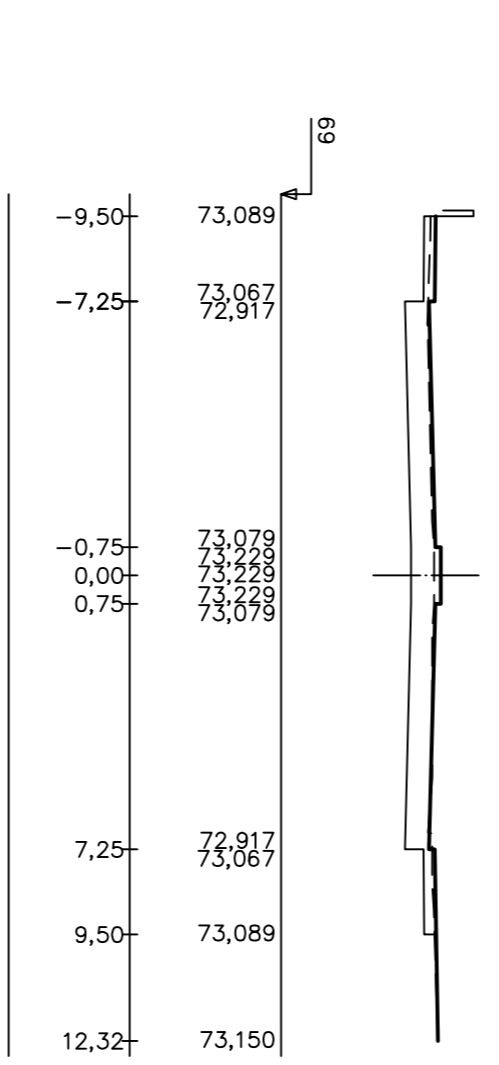
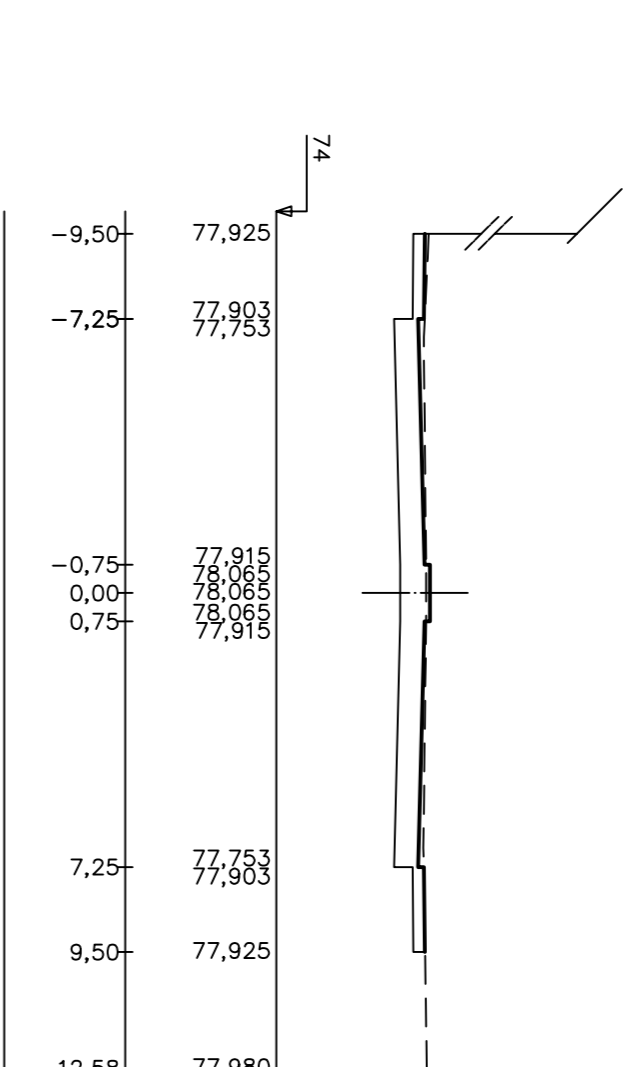
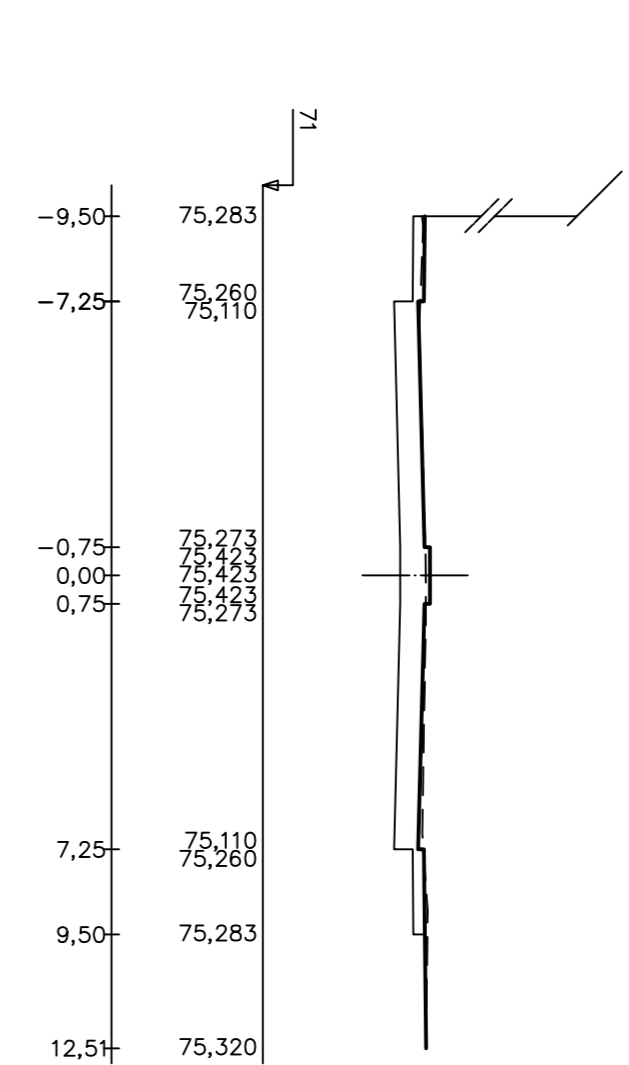
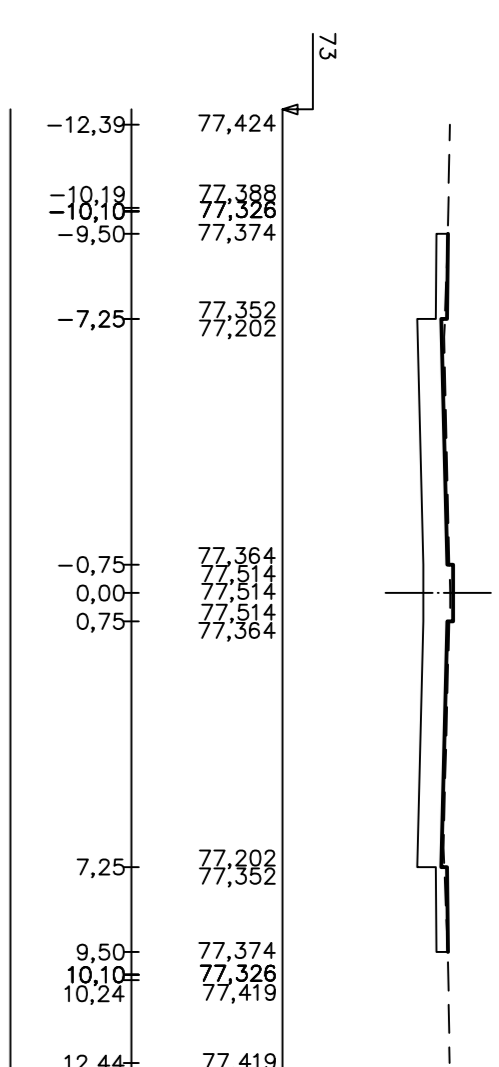
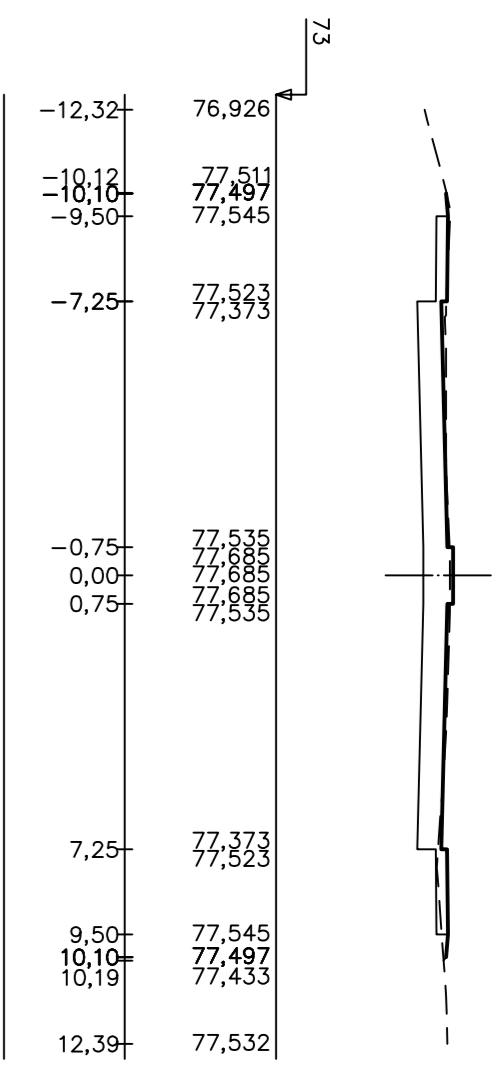
25 000

MAPA MUNICIPAL





EXHO 3



**Legenda:**

- Terreno Natural
- - - Decapagem
- ==== Saneamento de Sotós

(1) ..... CR=..... E=..... A=.....

(2) ..... CR=..... E=..... A=.....

(3) ..... CR=..... E=..... A=.....

PK=..... CR=..... E=..... A=.....

(1) - Cota de Referência      PK - Perfil  
 (2) - Cota no Pílotoma      CR - Cota da Roseira  
 (3) - Distância ao Eixo      E - Área de Escanção  
 A - Área de Aterro



**DORT** Divisão de Ordenamento de Território

**Cascais** Câmara Municipal

**DPE** Departamento Estrutural

Parceiros: **ARCA** Associação de Regeneração Urbana

Colaborador: **GA&S** atelier de arquitectura - arquitecto  
**TRIPLEX** Gabinete de Engenharia de Estradas, Lda

Assuntor: **VIA ORIENTAL NO CONCELHO DE CASCAIS TROÇO 1**  
 LOCAL: PROJETO RODOVÁRIO - SASSOZEIROS - CARCAMELOS

Fase: **PERFIS TRANSVERSAIS EXHO 3**

Projeto de Execução

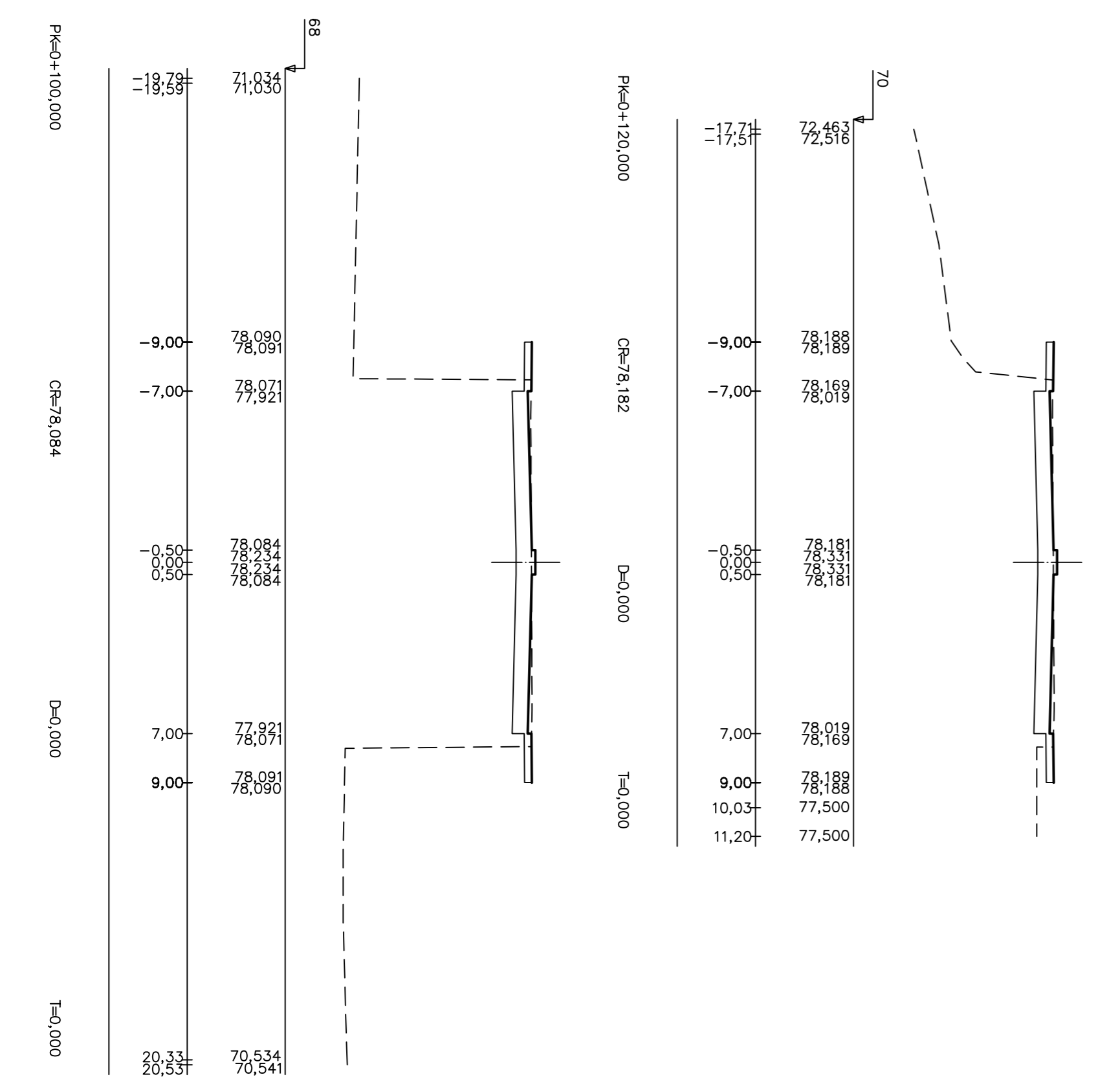
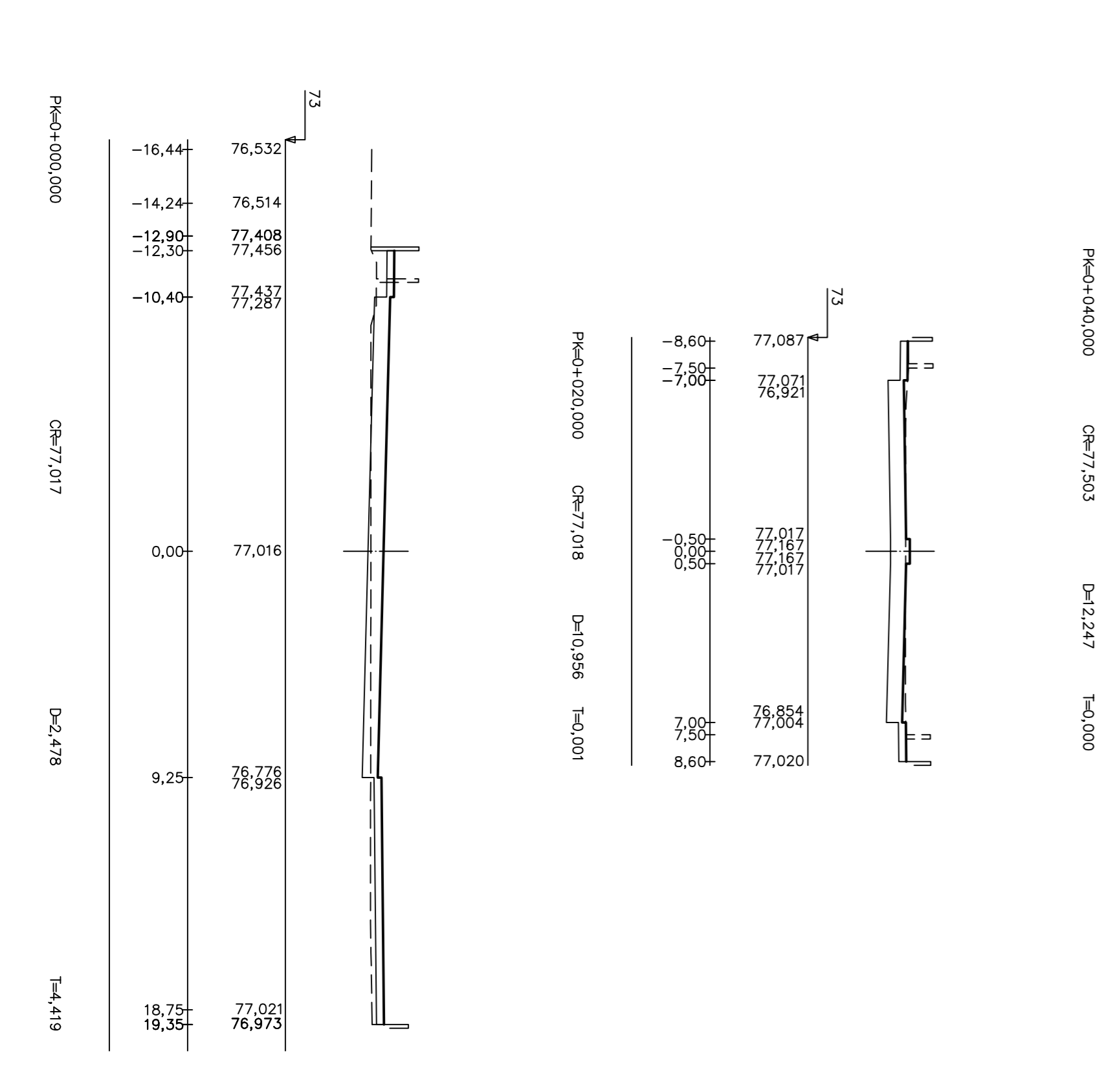
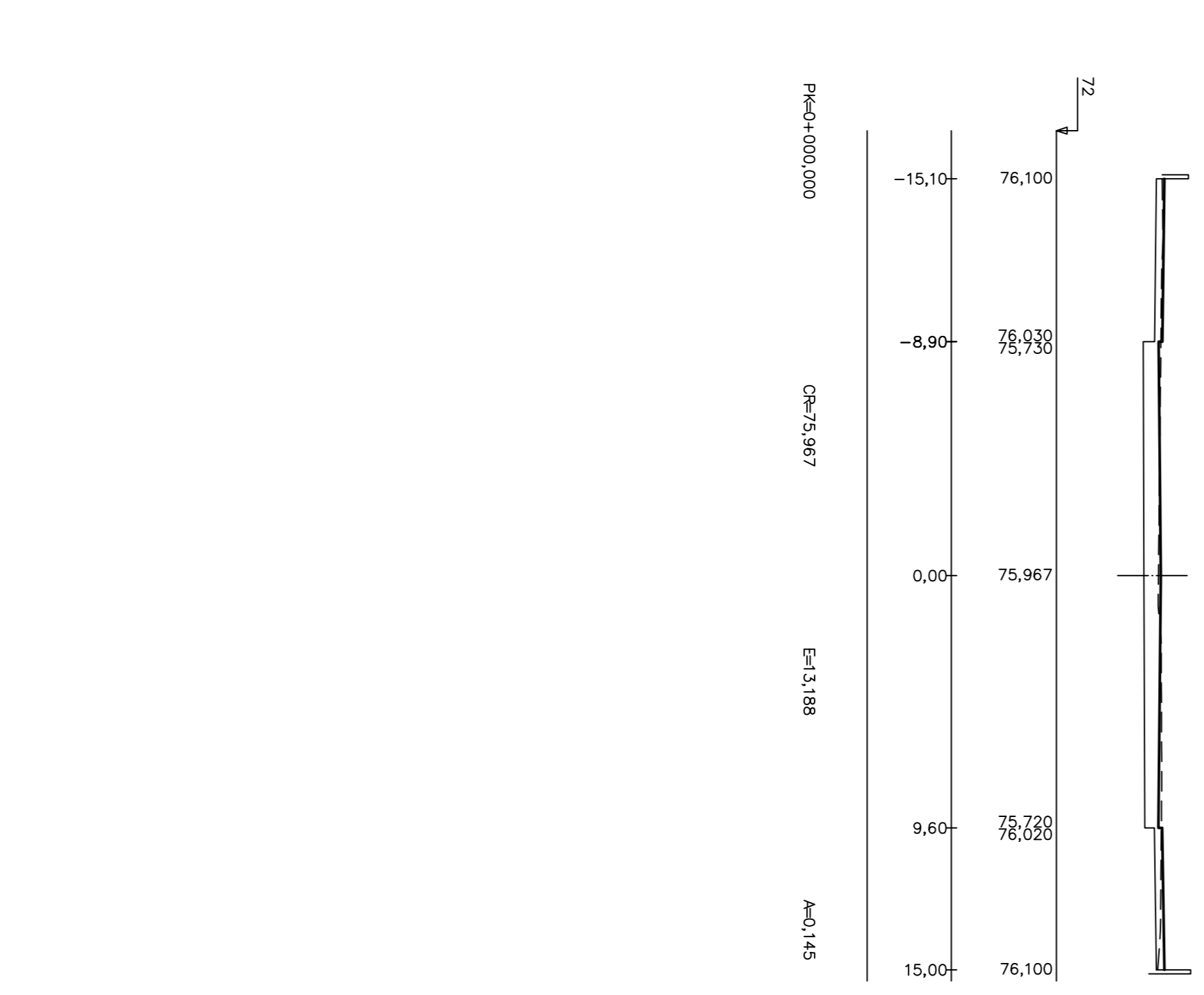
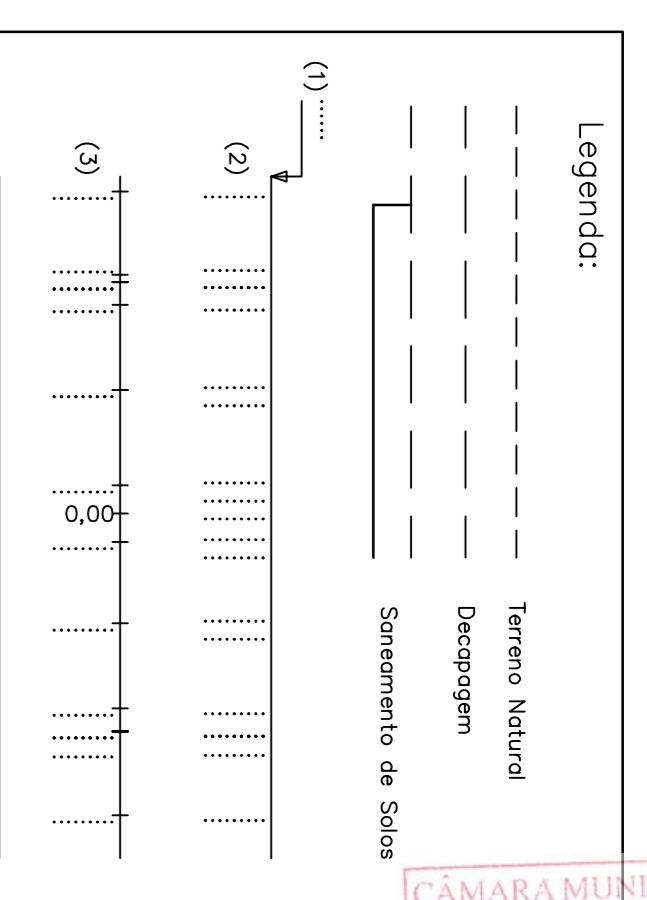
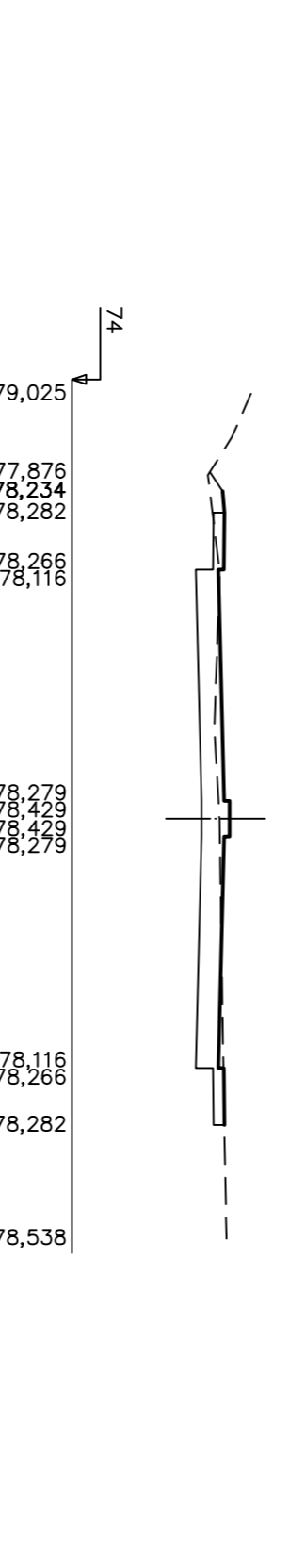
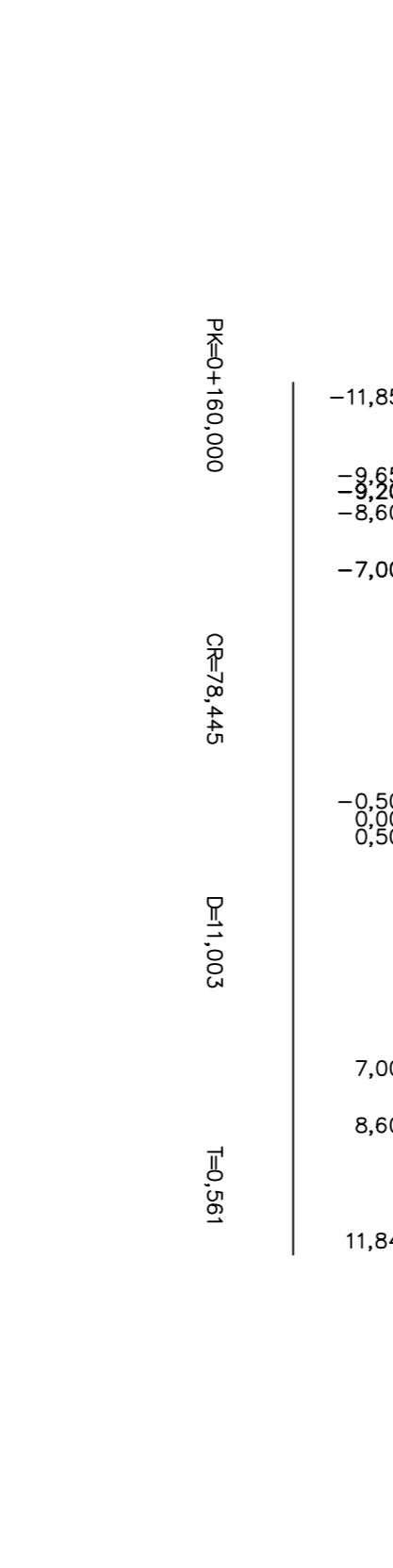
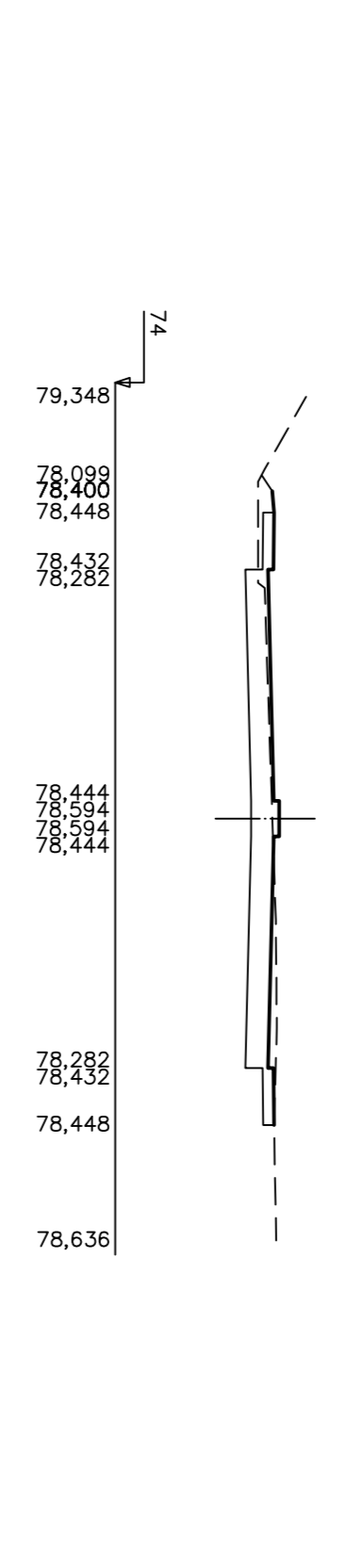

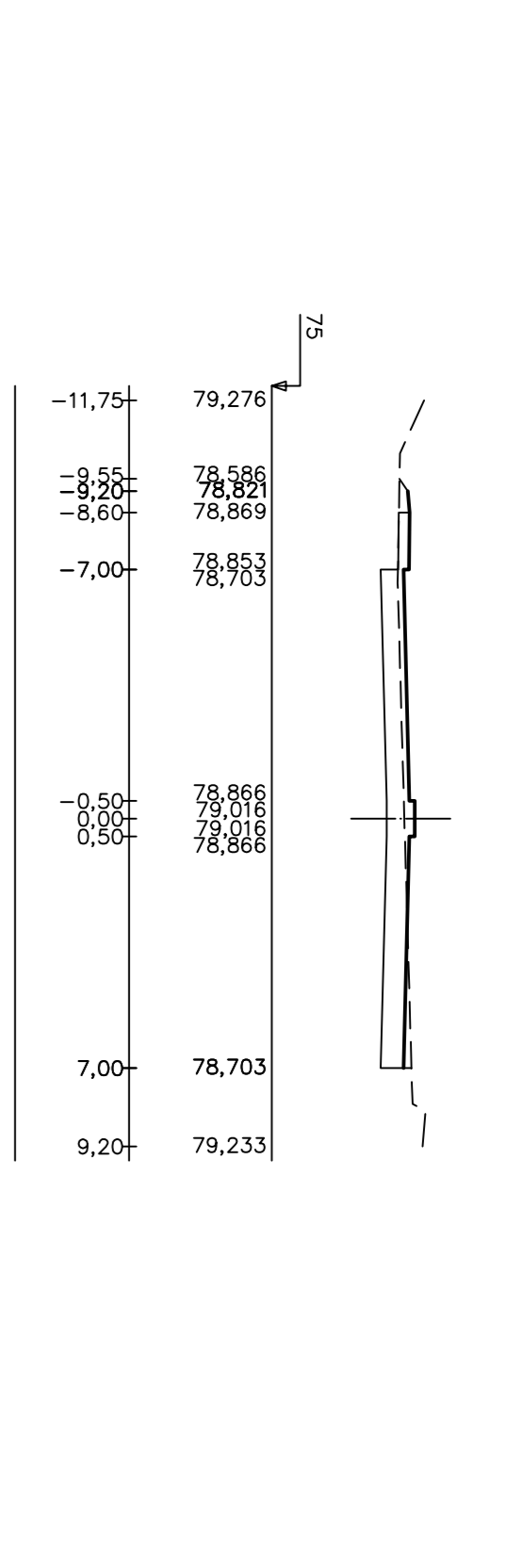
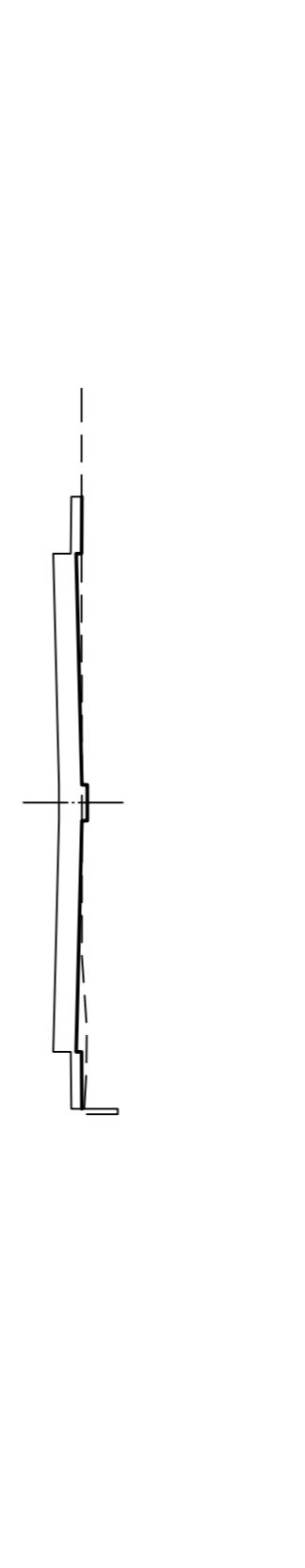
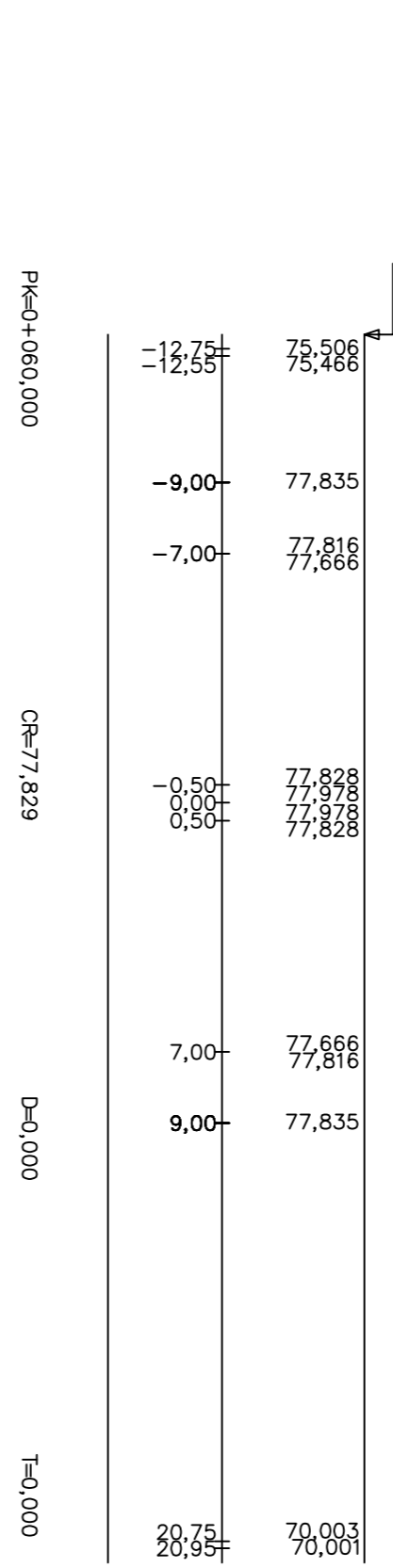
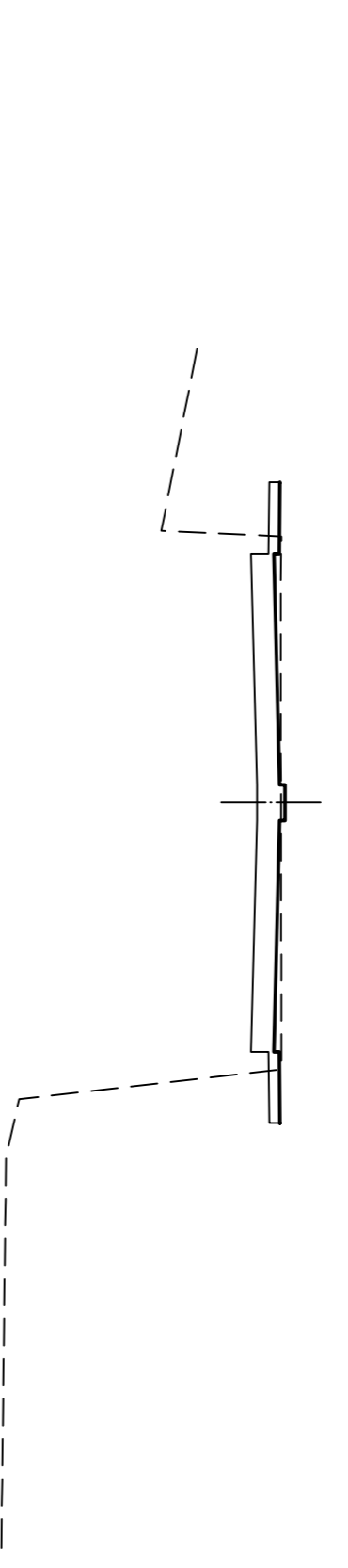
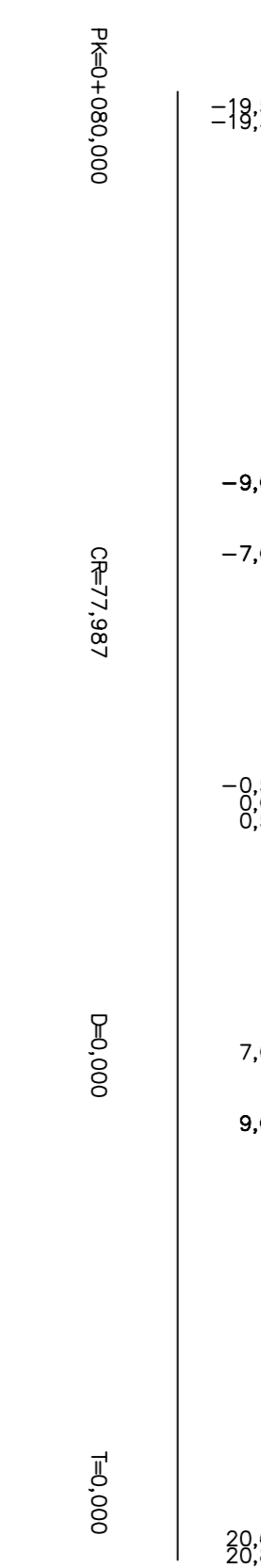
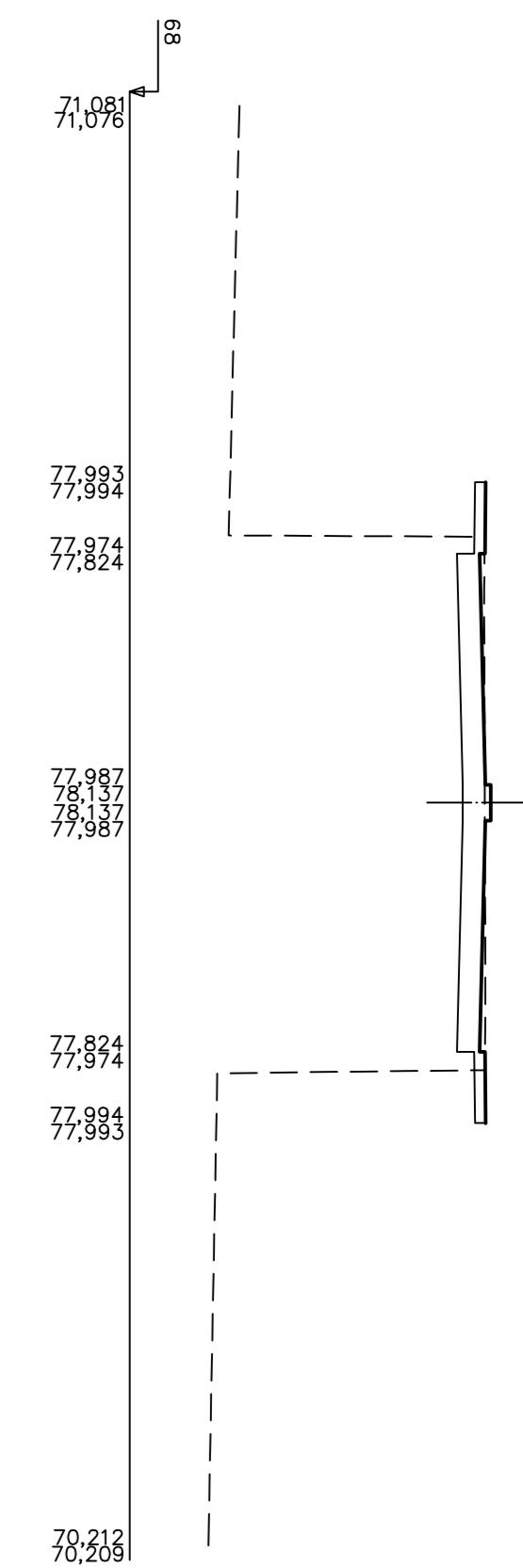
Escala: 1/200

Data: ABRIL 2009

Assinatura: [assinatura]

Código: [código]

**EIXO 5**



**DORT** Divisão de Ordenamento de Território

Parcelos:

Assunto: **VIA ORIENTAL NO CONCELHO DE CASCAIS TROÇO 1 - PROJECTO RODOVIÁRIO - SASSOELROS - CARCANELOS**

Perigo: **PERIGOS TRANSVERSAIS EIXO 4 - EIXO 5**

Fase: **PROJECTO DE EXECUÇÃO**

Verção: **1/200**

Escola: **1/200**

O Técnico: **ABRIL 2009**

Código: **00306**

Colaborador: **estêier de arquitectura - arquitecto**

Local: **Câmara Municipal de Cascais**

Obs.: **estêier de arquitectura - arquitecto**

Assunto: **VIA ORIENTAL NO CONCELHO DE CASCAIS TROÇO 1 - PROJECTO RODOVIÁRIO - SASSOELROS - CARCANELOS**

Perigo: **PERIGOS TRANSVERSAIS EIXO 4 - EIXO 5**

Fase: **PROJECTO DE EXECUÇÃO**

Verção: **1/200**

Escola: **1/200**

O Técnico: **ABRIL 2009**

Código: **00306**

CÂMARA MUNICIPAL  
**20 DEZ. 2010**  
 REVISTA  
 CASCAIS

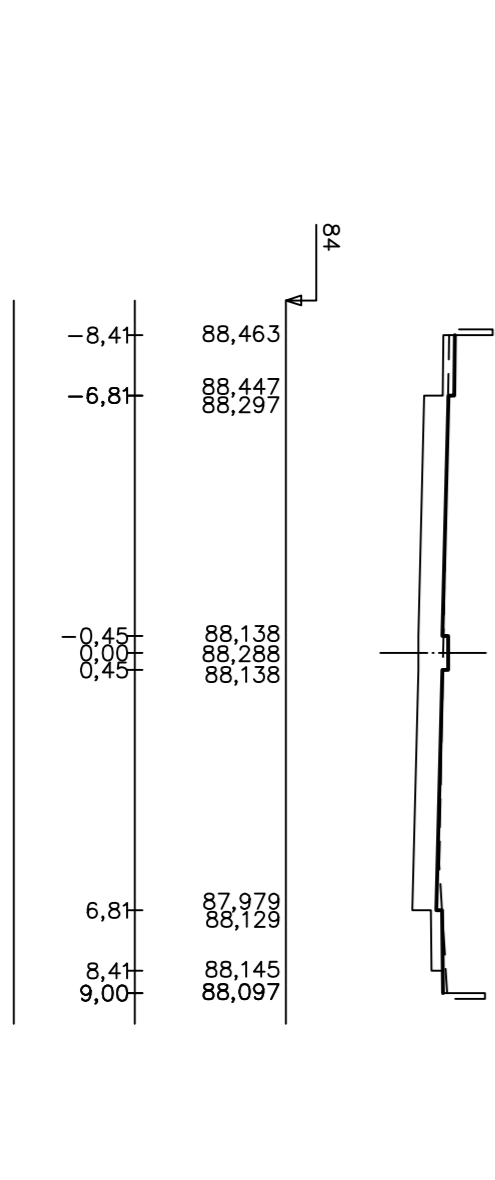
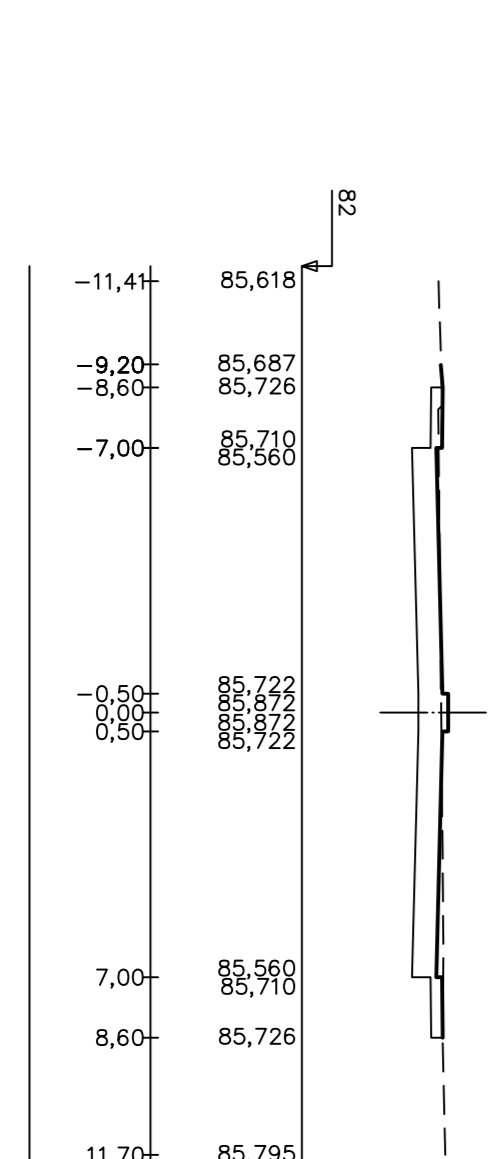
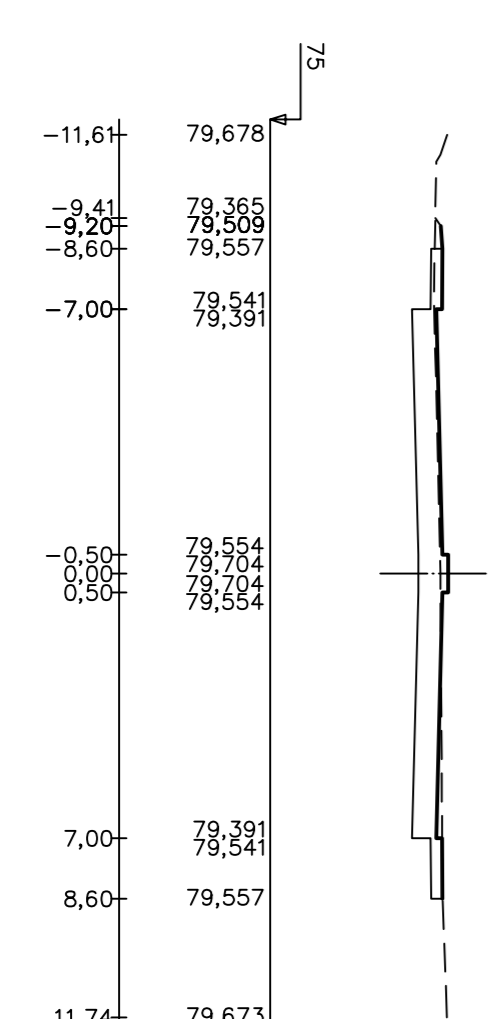
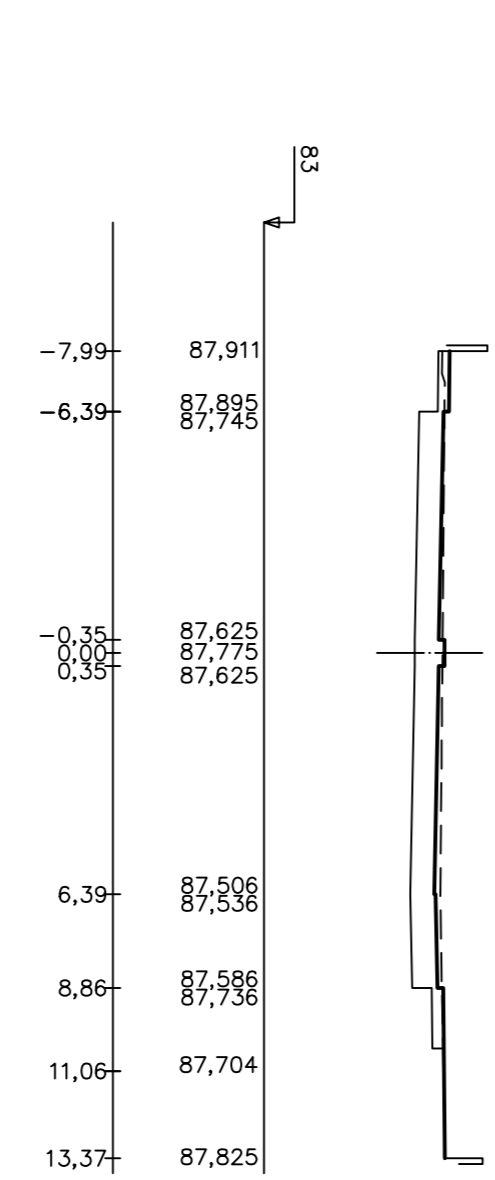
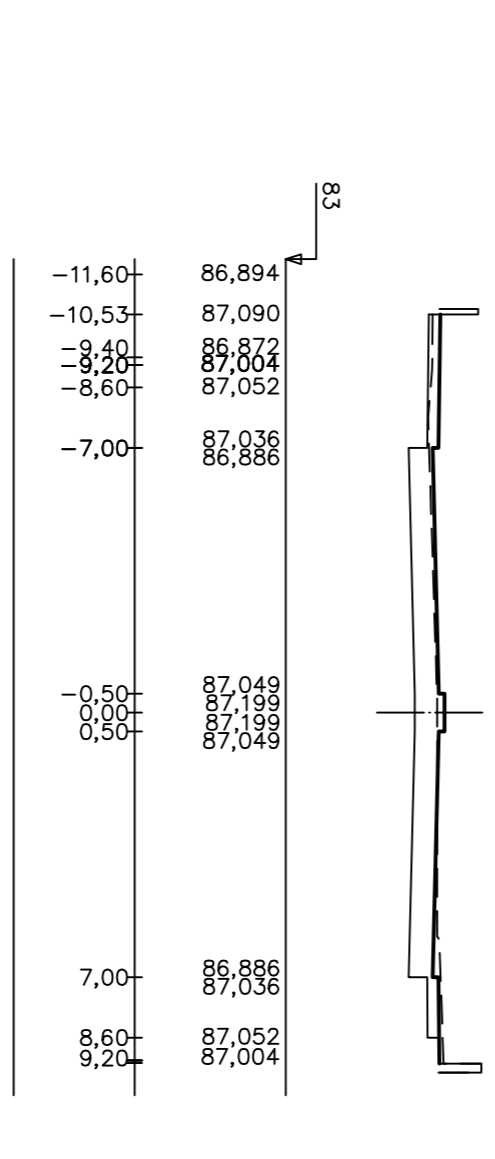
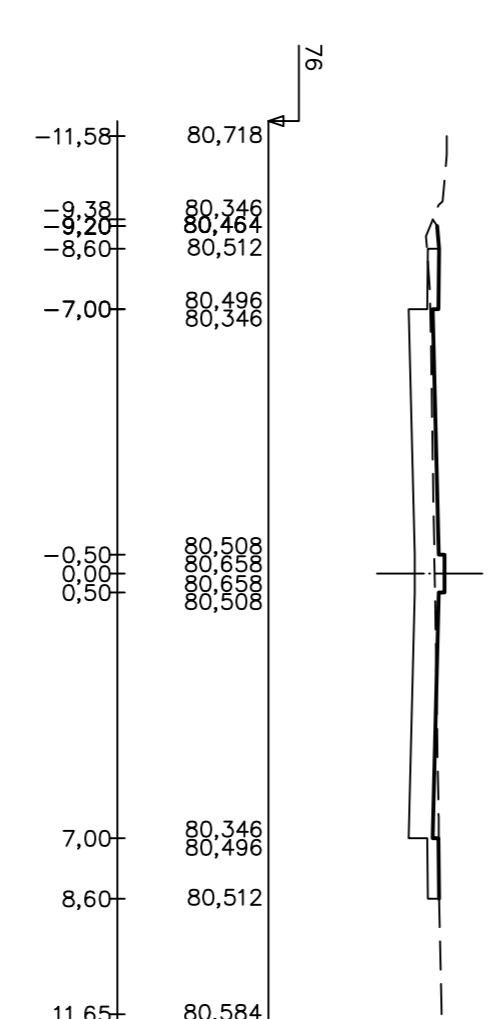
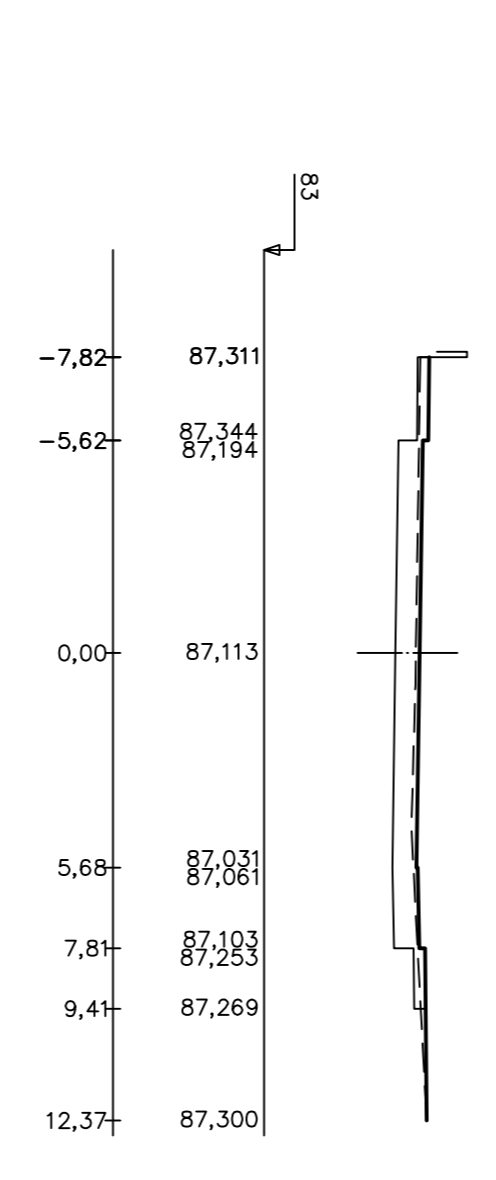
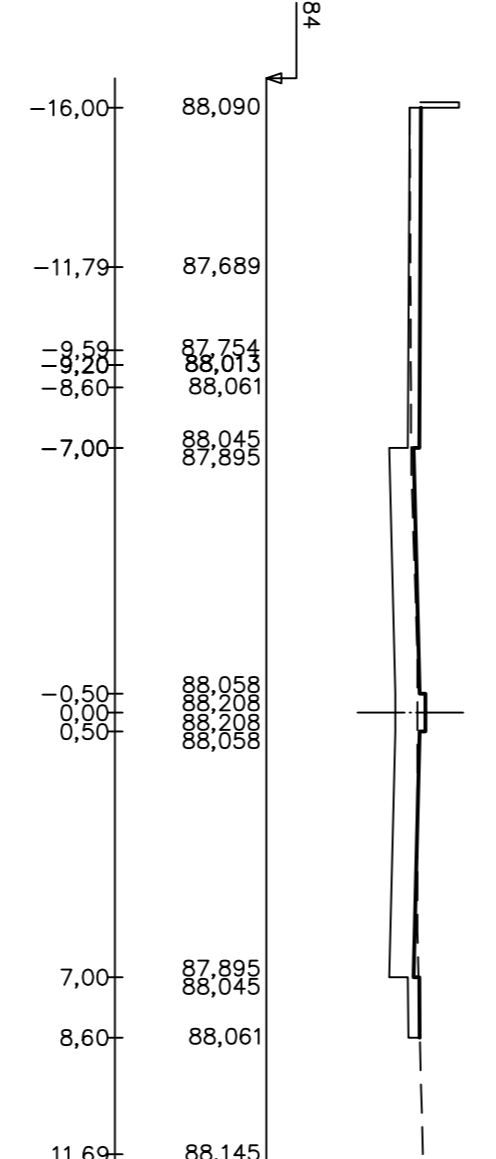
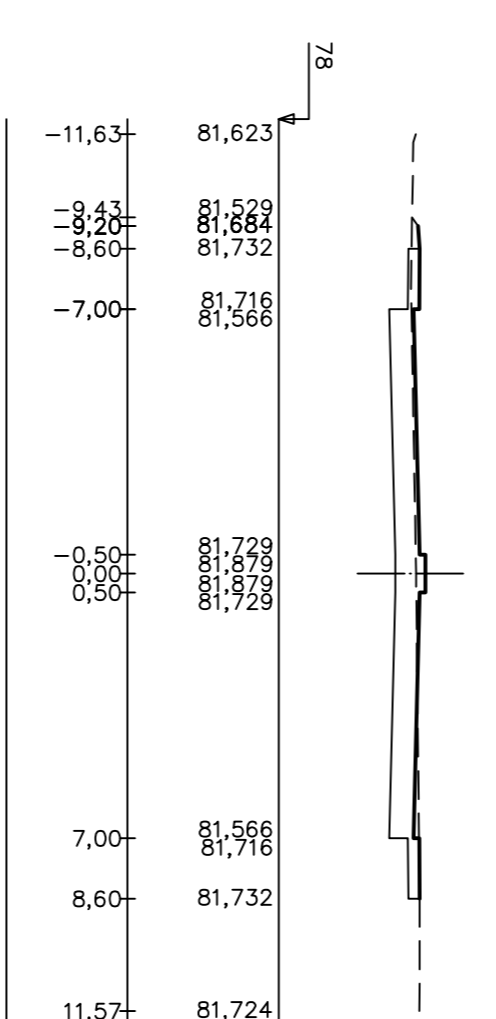

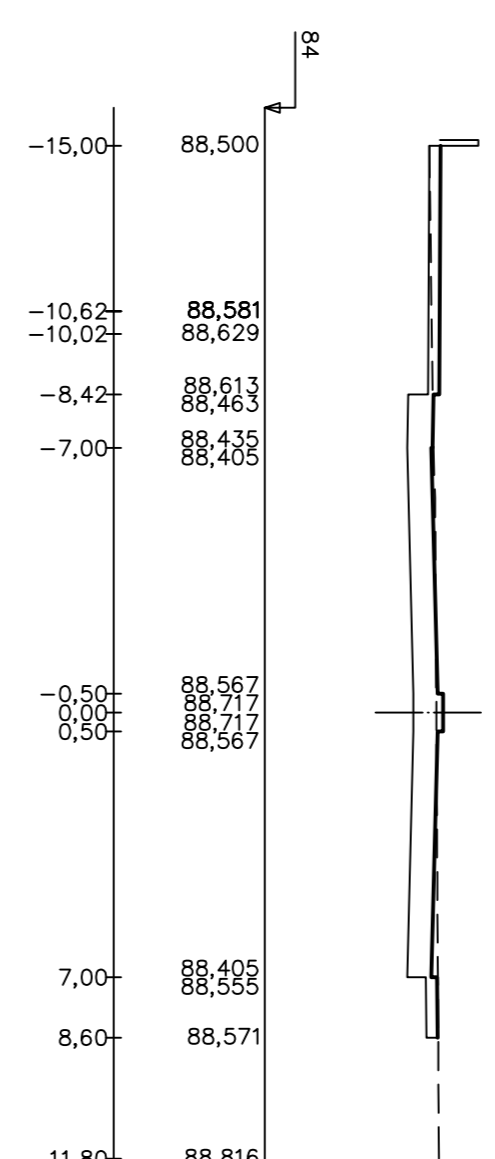
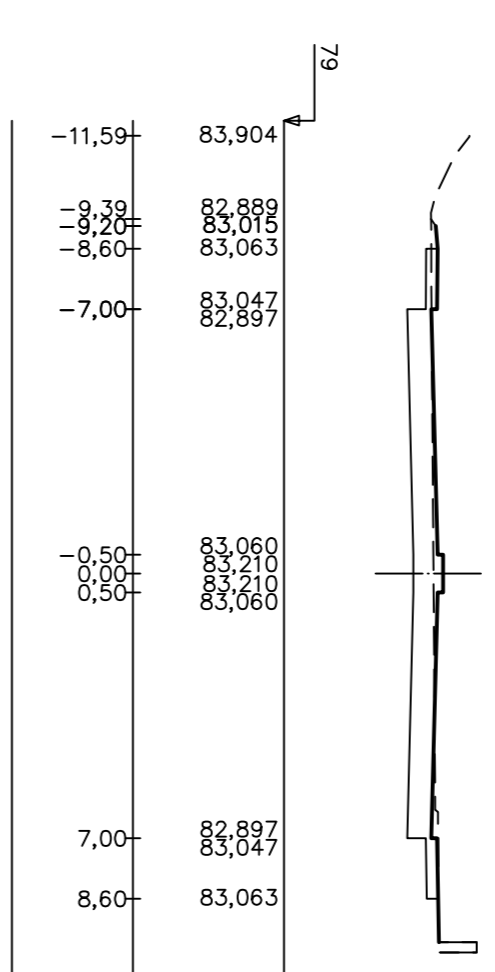
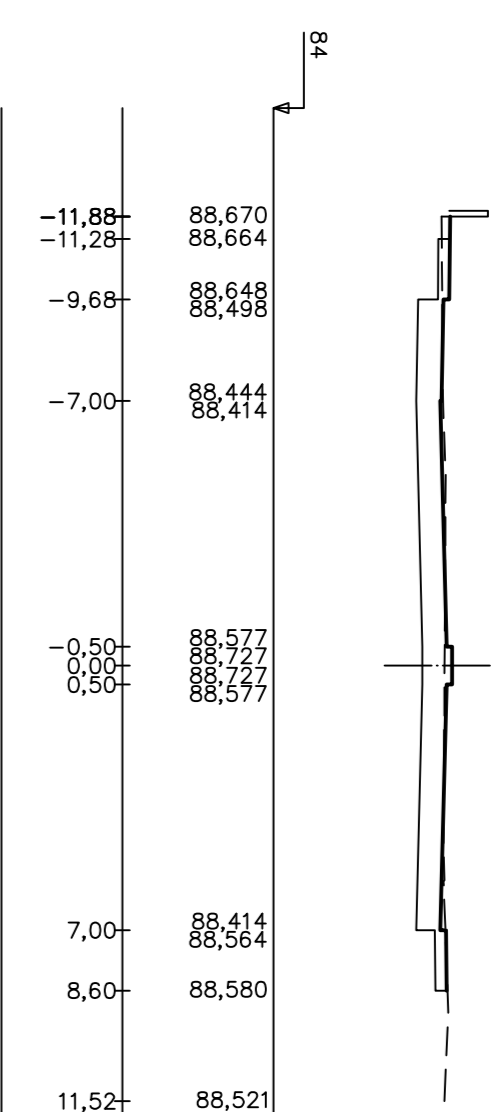
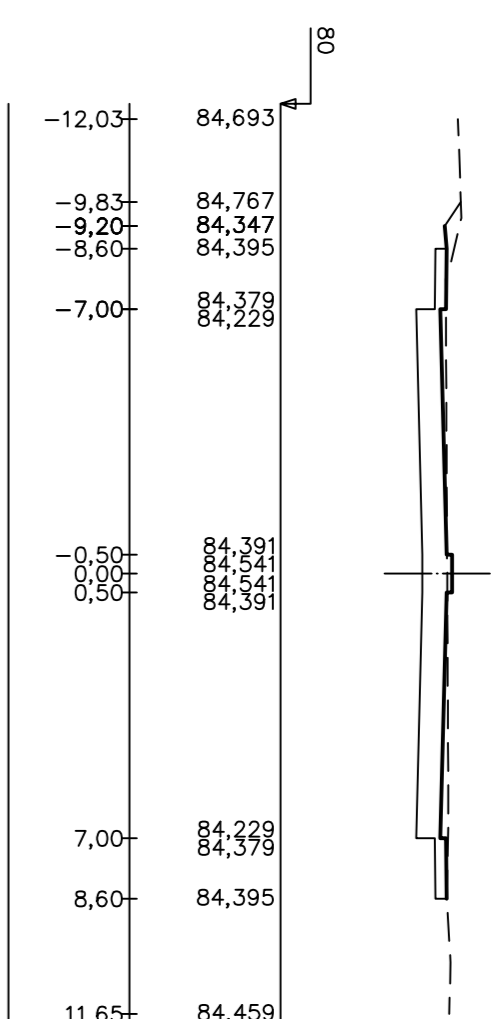
**EXOS 5**

**Legenda:**

--- Terreno Natural  
 - - - Decapagem  
 - - - Saneamento de Sotós

(1) .....  
 (2) .....  
 (3) .....  
 0,00

PK=..... CR=..... E=..... A=.....  
 (1) - Cota de Referência PK - Perfil  
 (2) - Cota no Pílotoma CR - Cota da Roseite  
 (3) - Distância ao Eixo E - Área de Escançoço  
 A - Área de Aterro



**DORT** Divisão de Ordenamento de Território

Parcelas:

Colaborador: **g3s** atelier de arquitectura - arquitecto  
 João Bernardo, IAA

**g3s** Gabinete de Engenharia de Estradas, Lda

Obs.: >

Assunto: VIA ORIENTAL NO CONCELHO DE CASCAIS  
 TROCO 1  
 - PROJETO RODOVÁRIO -  
 Local: SASSOZEIROS - CARCINELOS

Peço: PERFS TRANSVERSALS  
 EXO 5

Fase: PROJECTO DE EXECUÇÃO

Verões: >

Escala: 1/200  
 Data: ABRIL 2009

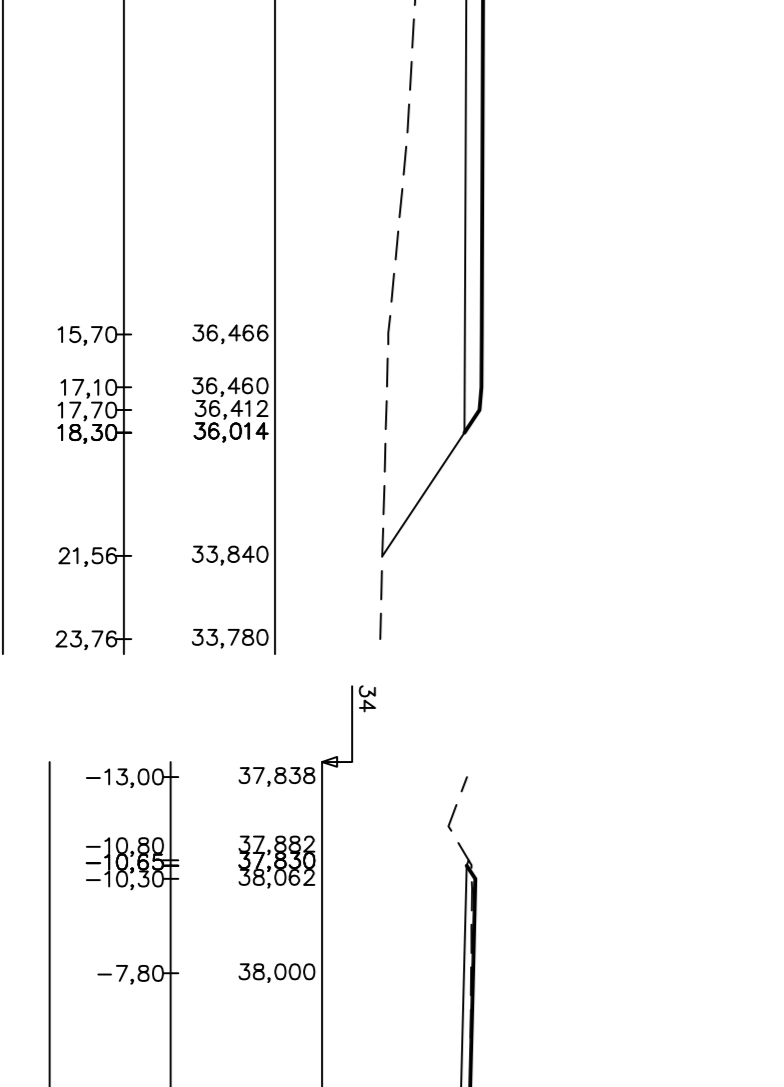
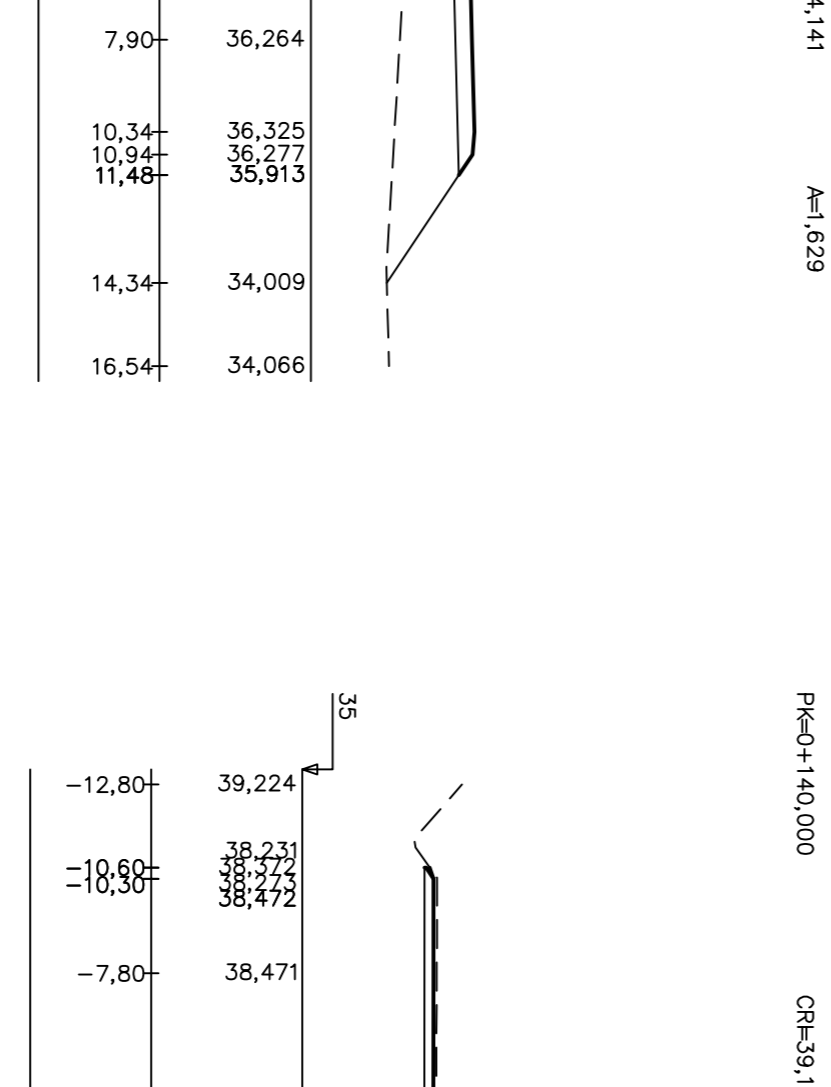
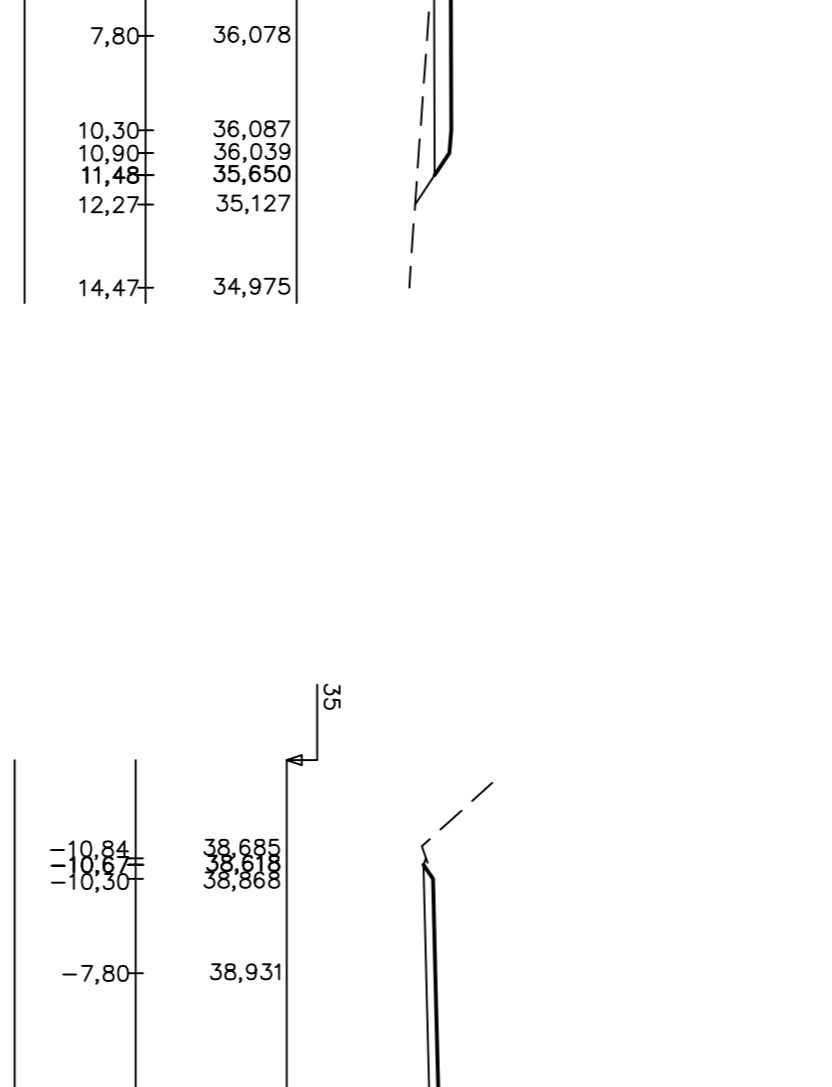
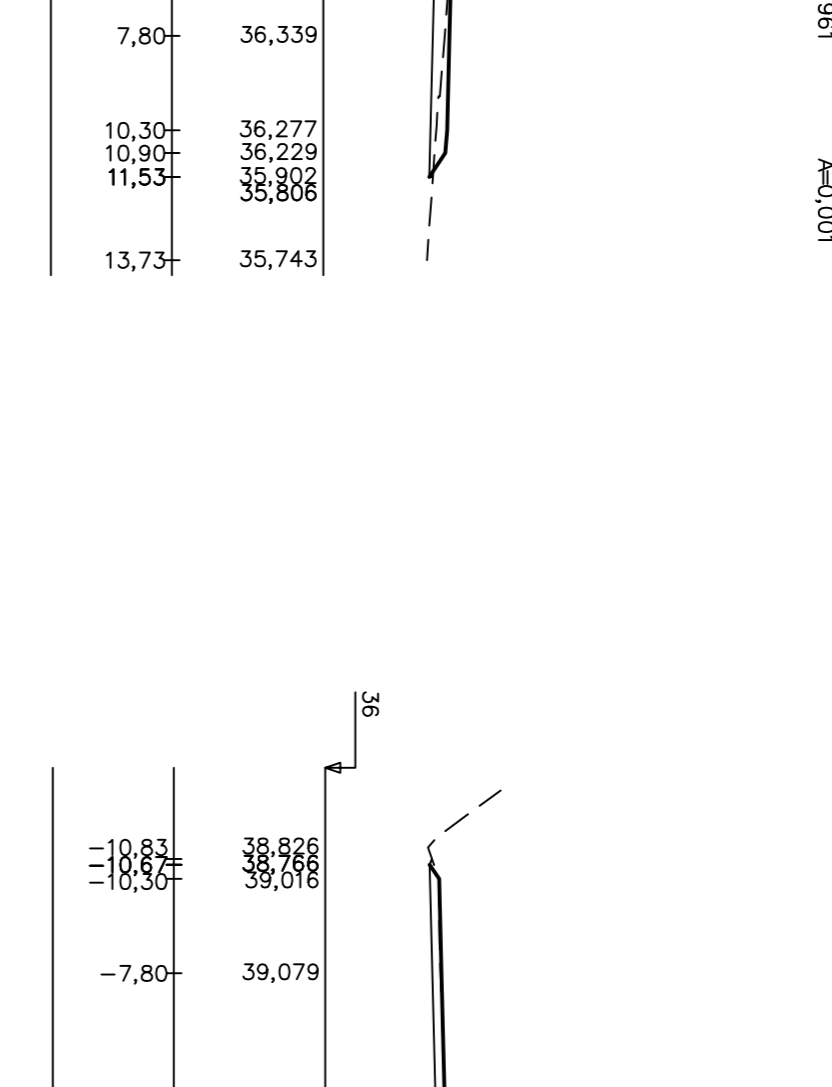

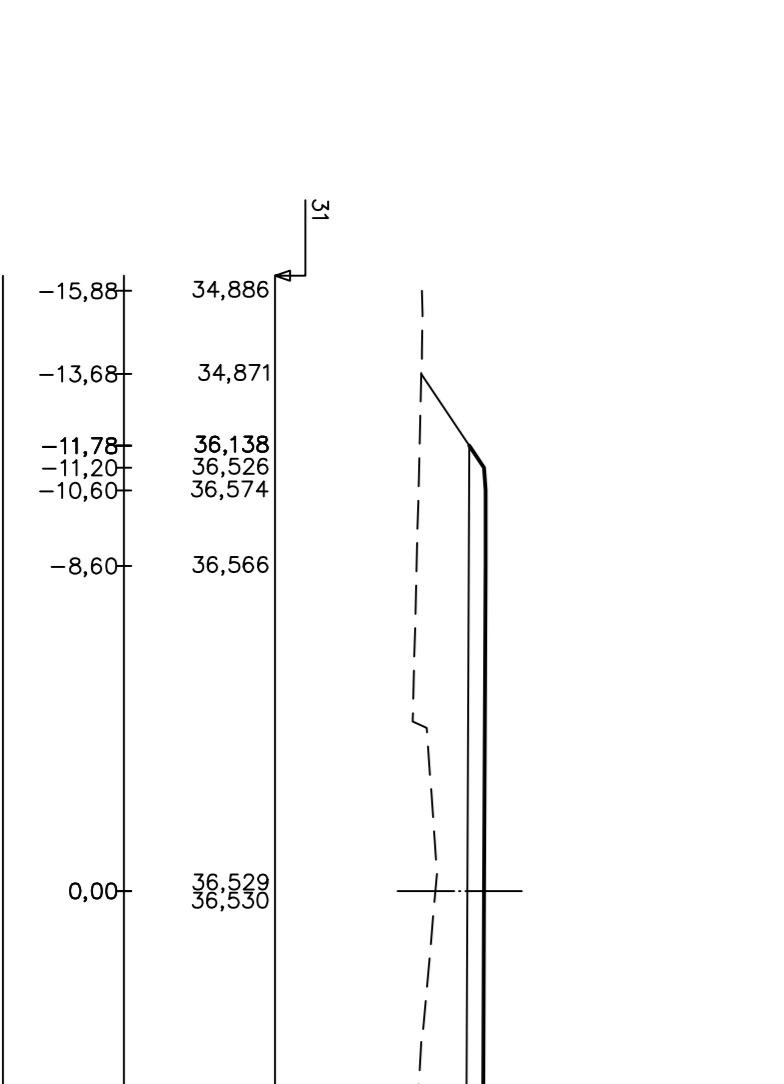
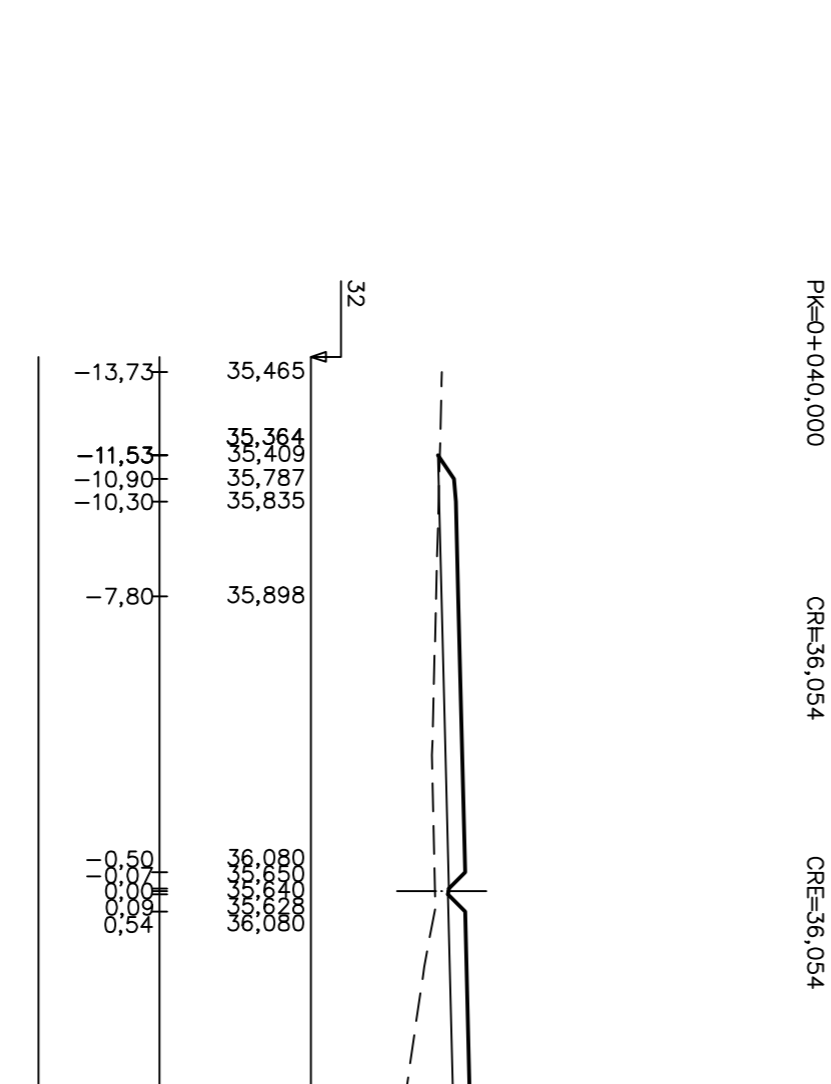
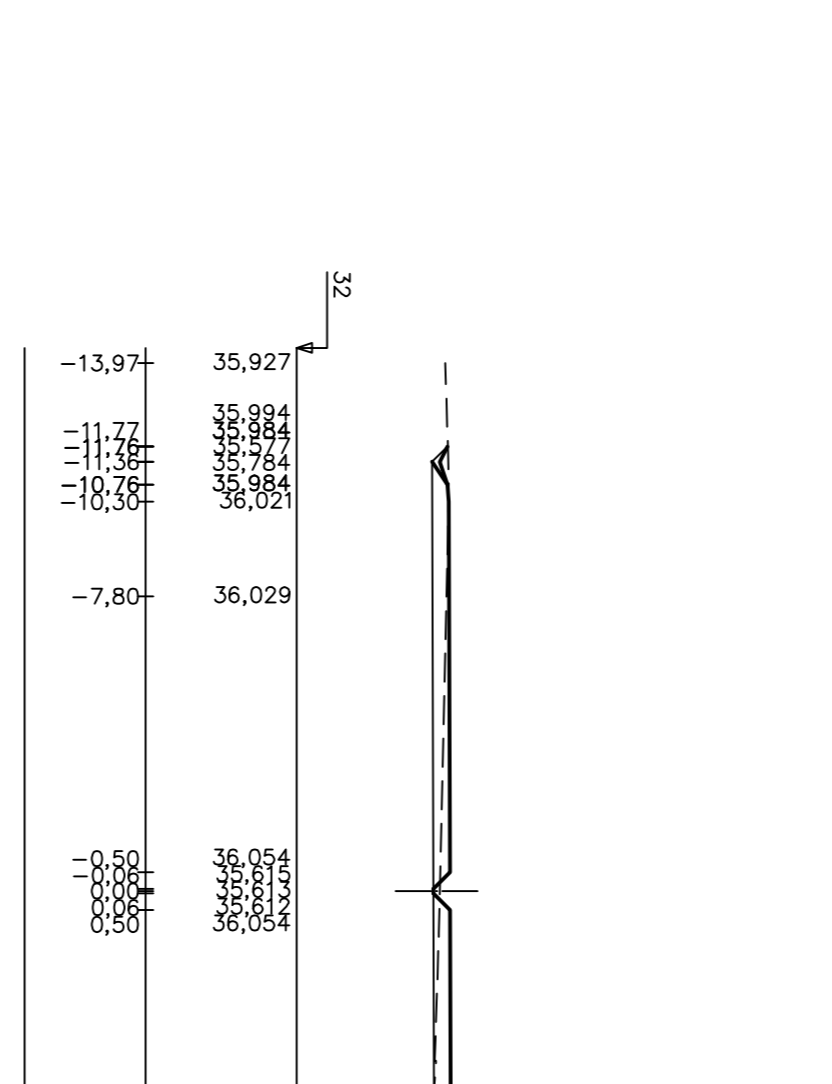
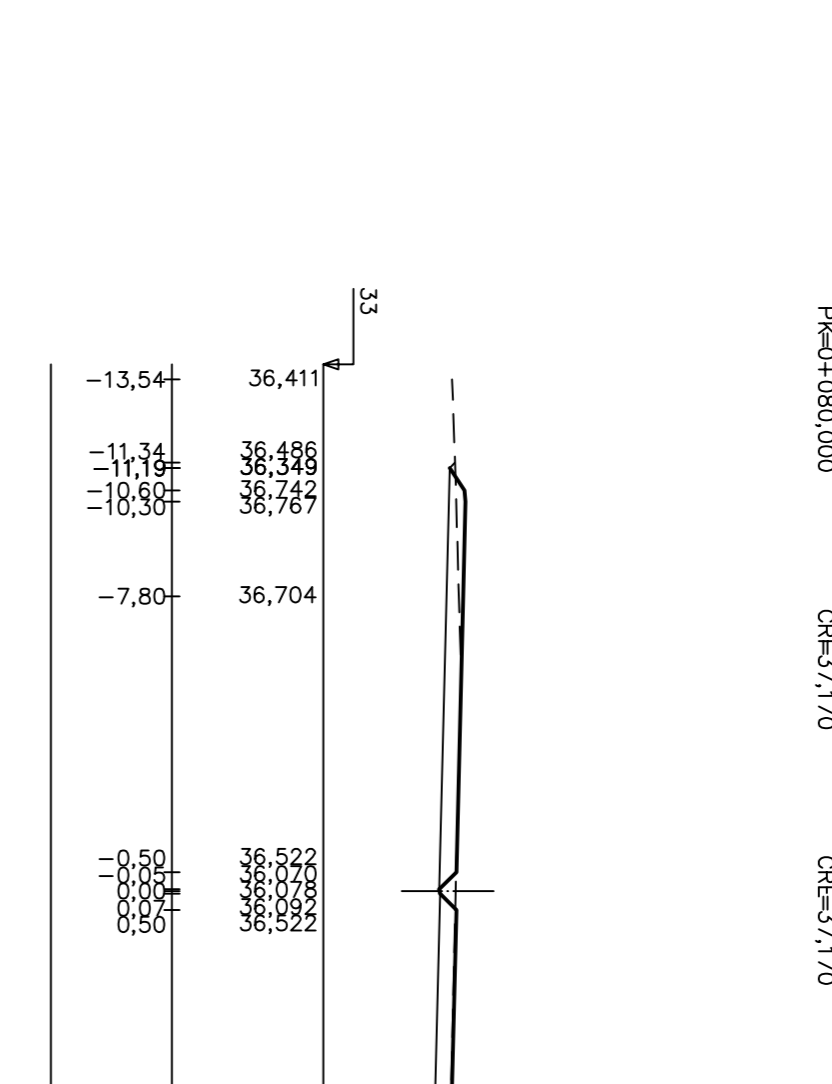
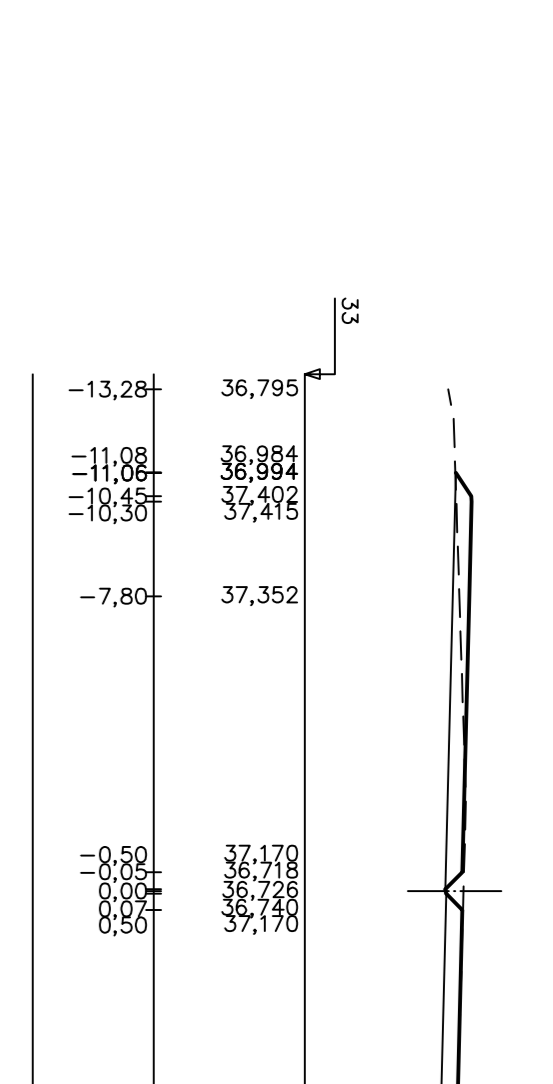
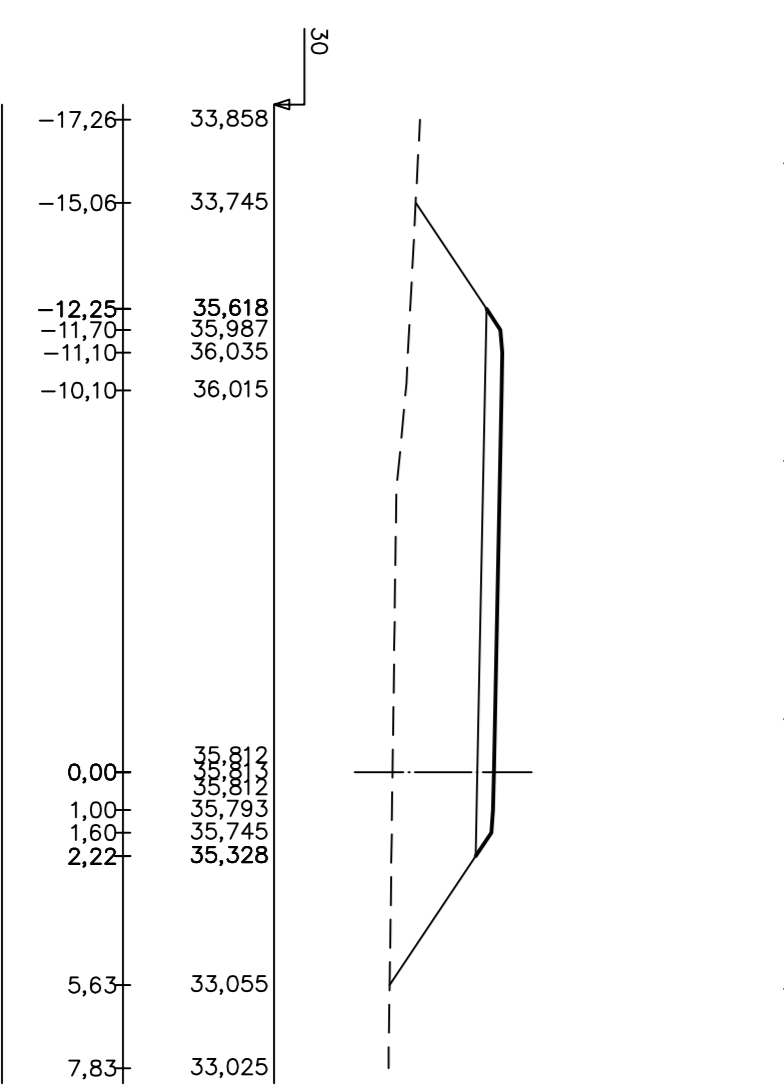
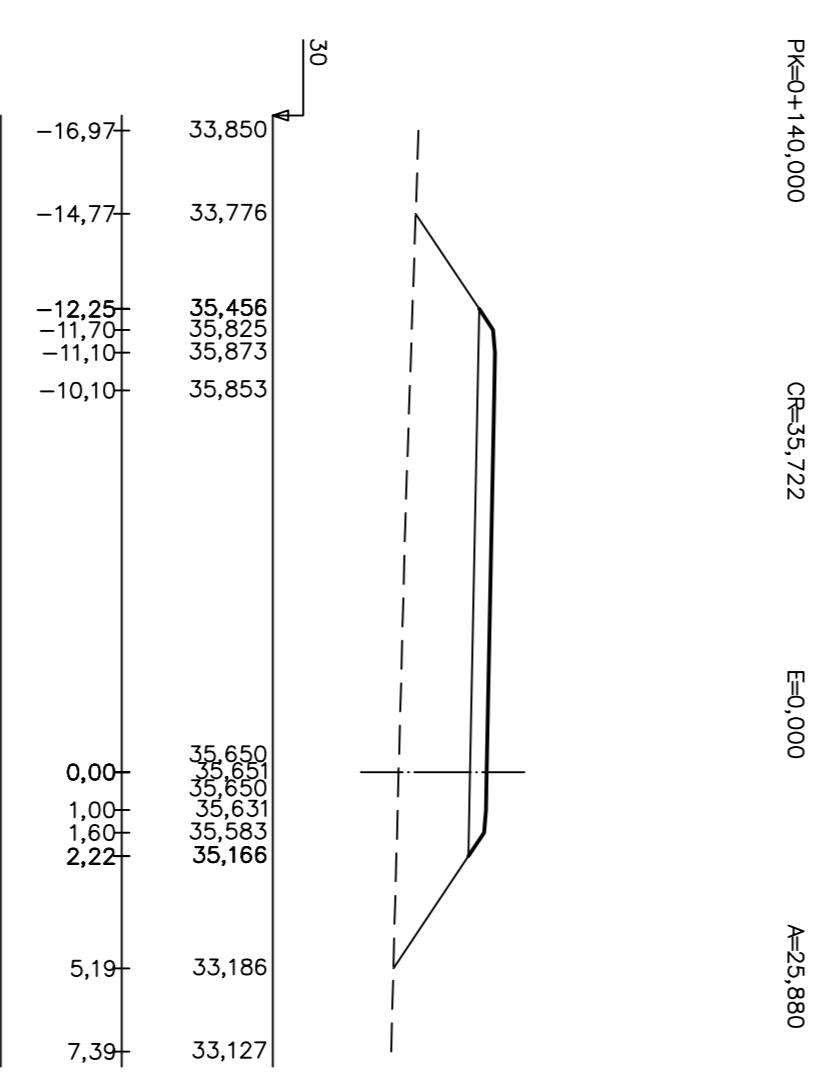
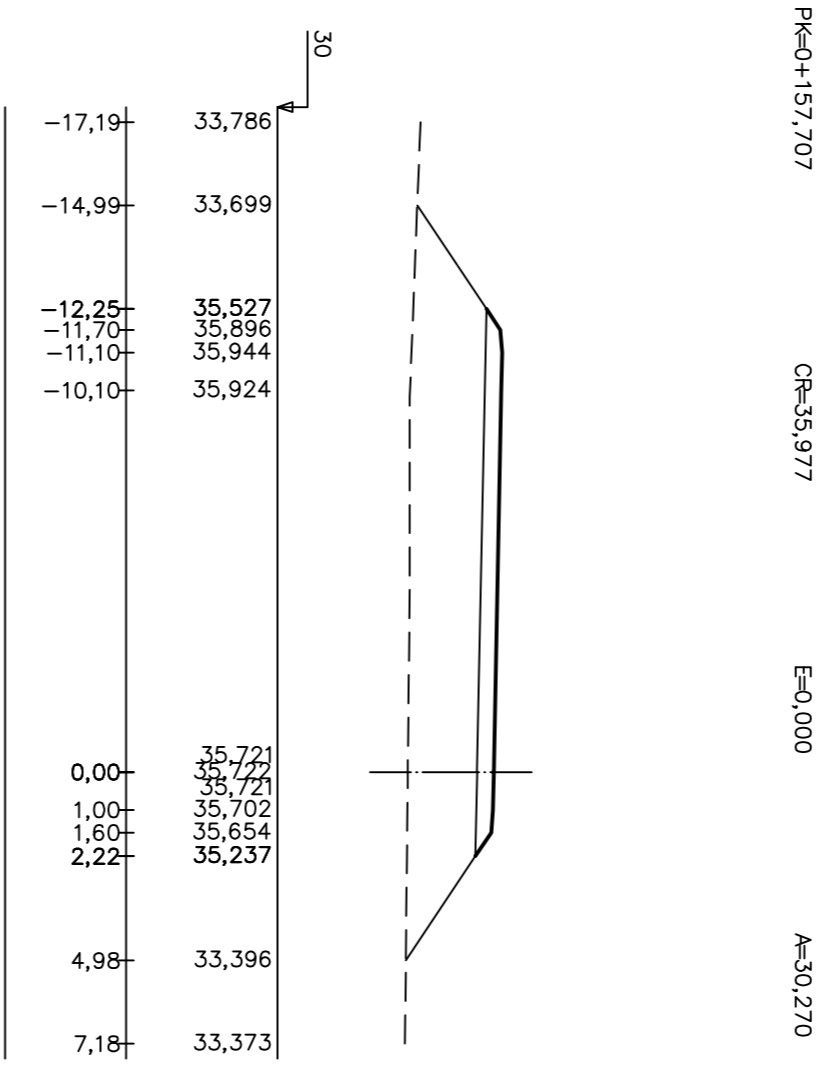
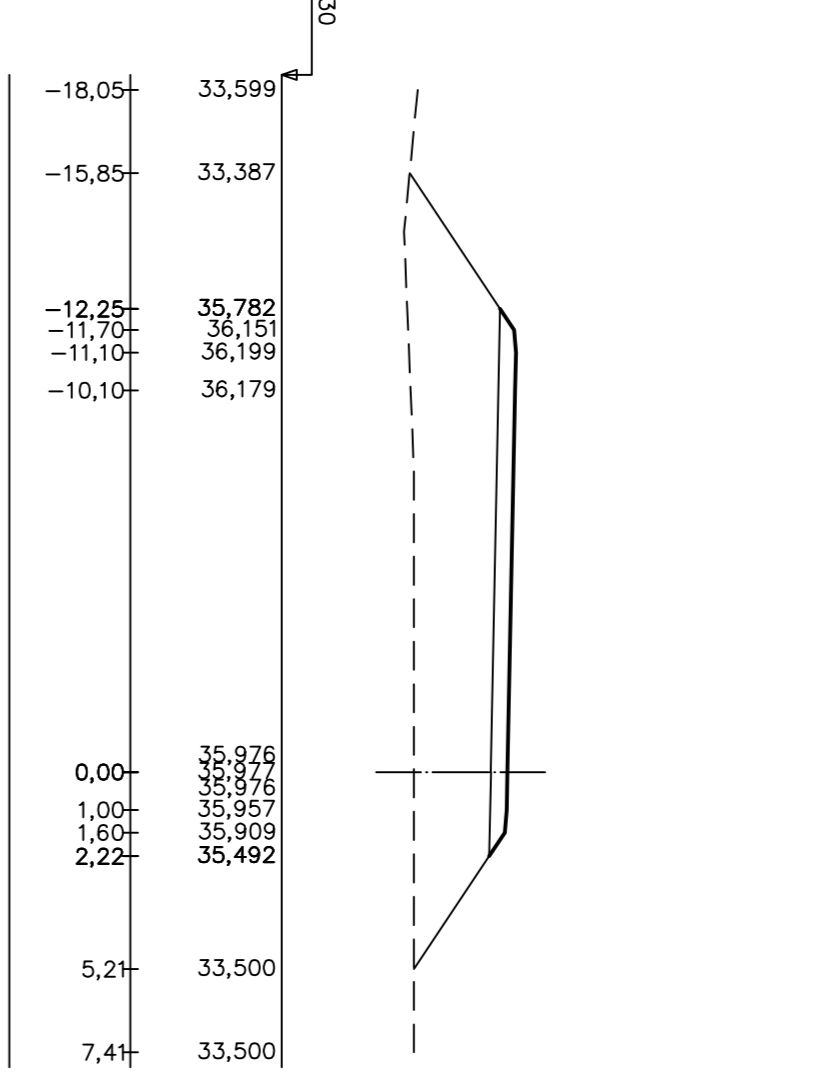
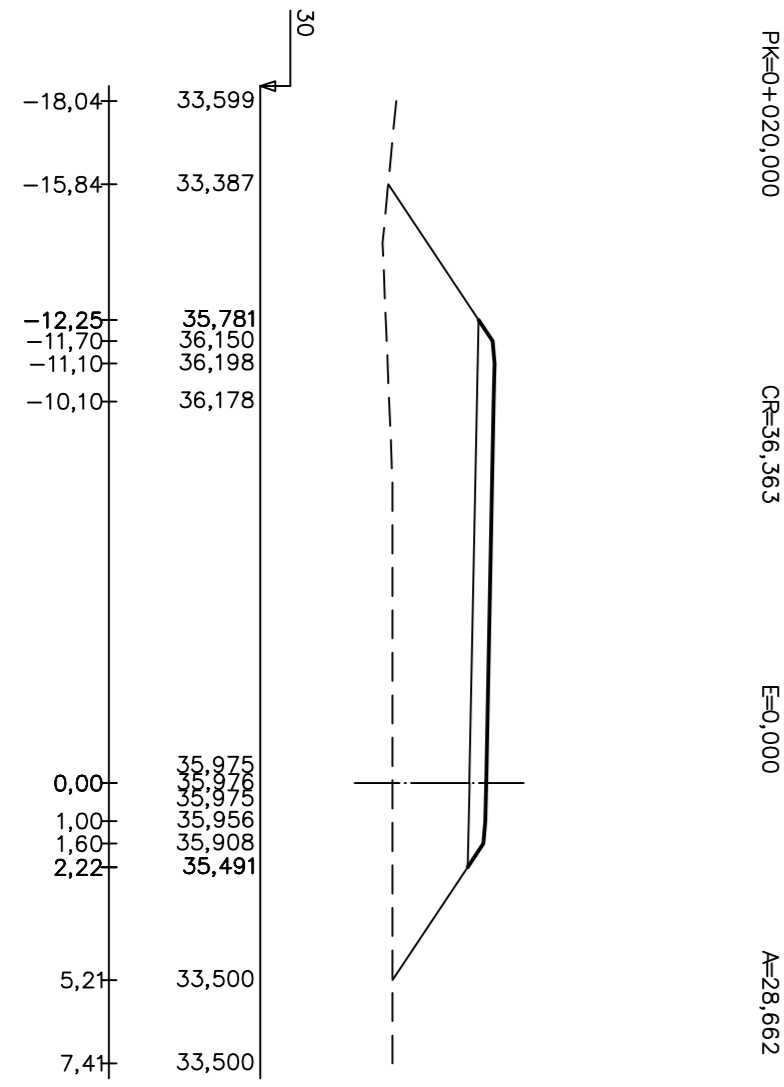
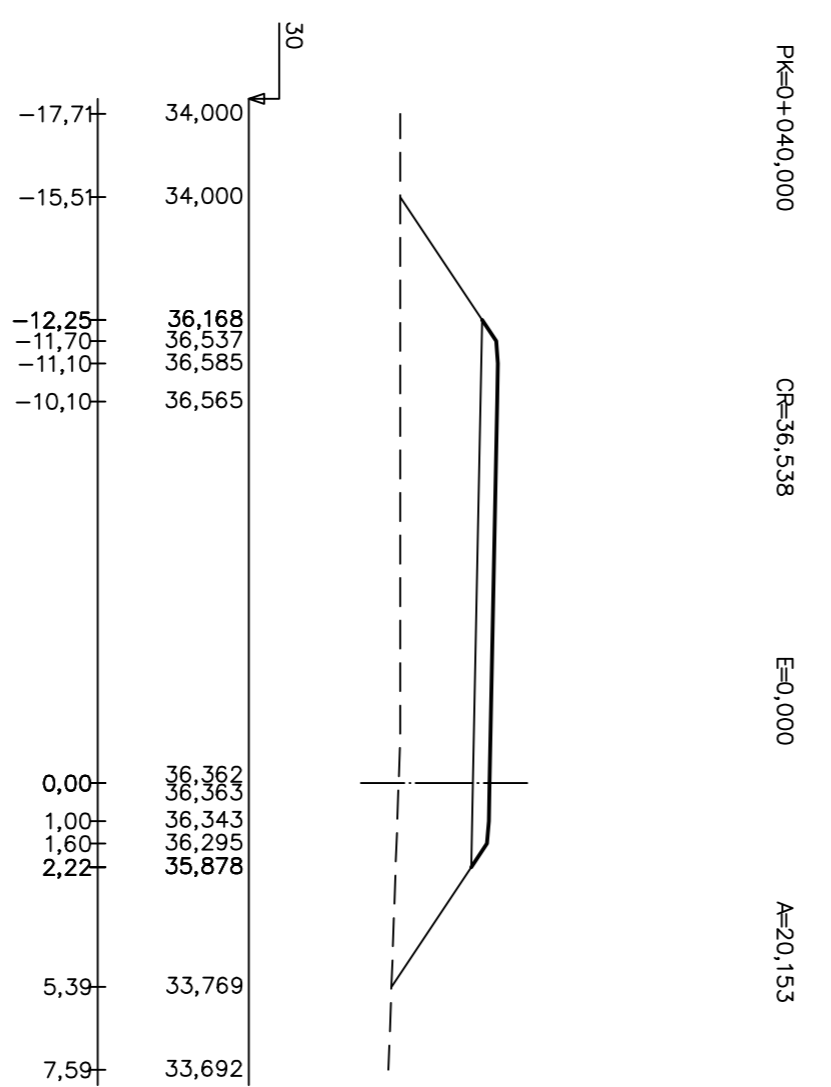
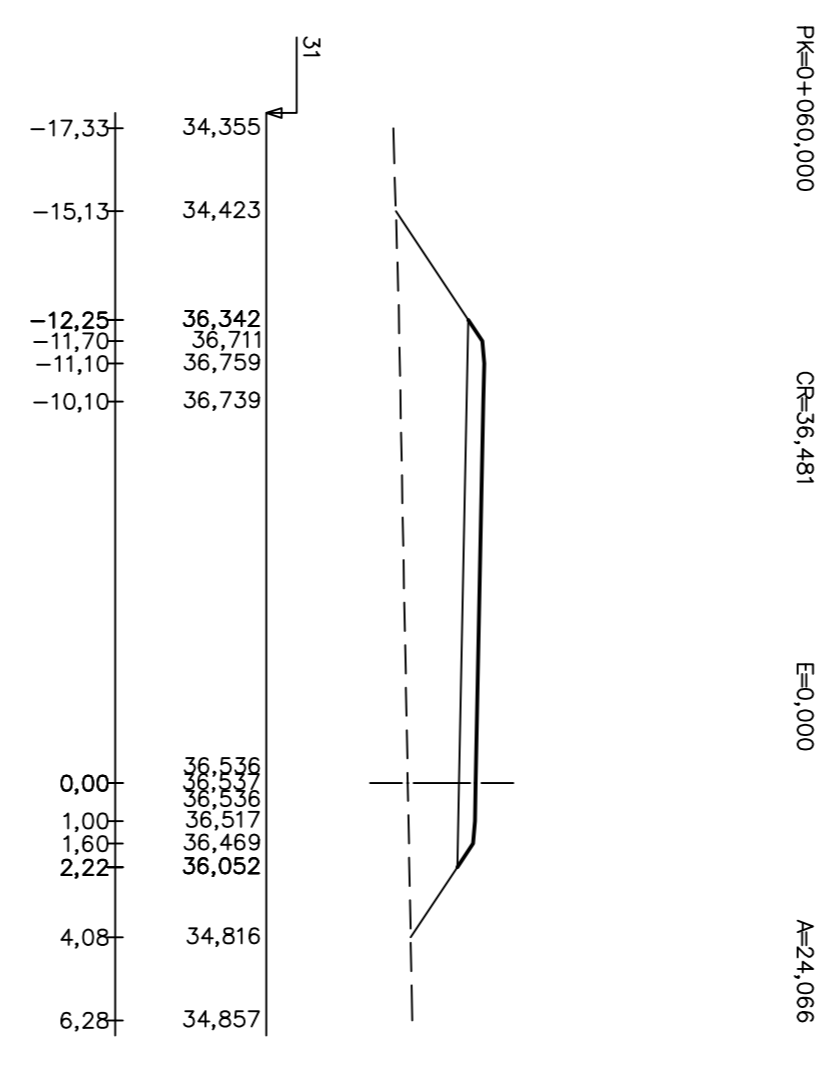
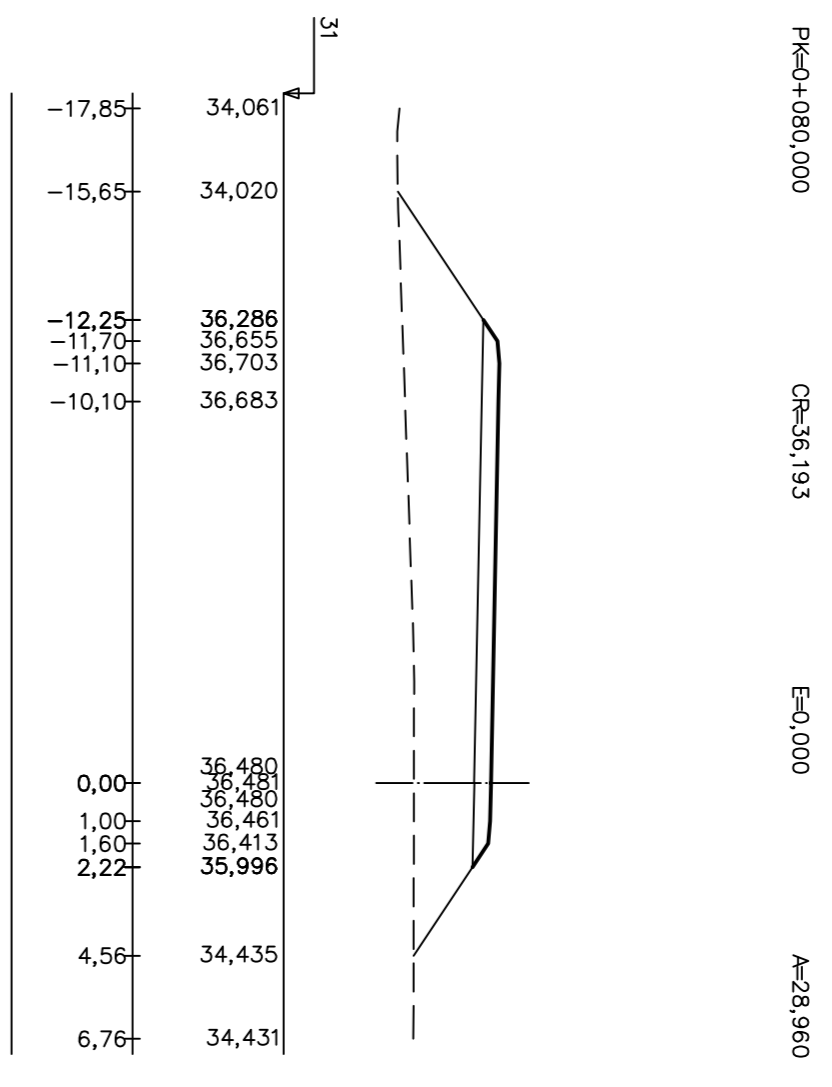
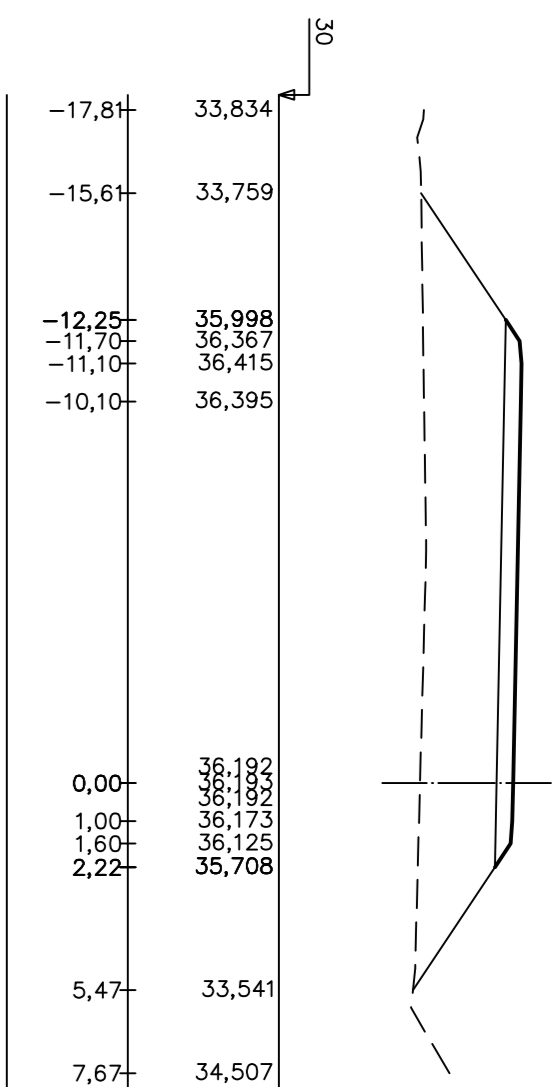
O Técnico:

Código:

Edição:

ROTUNDA 1

RAMO NORTE  
(DA ROTUNDA 1)



**Legenda:**

- Terreno Natural
- - - - - Decapagem
- Saneamento de Sotós

(1) ..... CR=..... E=..... A=.....

(2) ..... CR=..... E=..... A=.....

(3) ..... CR=..... E=..... A=.....

PK=..... CR=..... E=..... A=.....

(1) - Cota de Referência  
(2) - Cota no Pílotoma  
(3) - Distância ao Eixo

PK - Perfil  
CR - Cota da Roseante  
E - Área de Escanção  
A - Área de Aterro

**DORT** Divisão de Ordenamento de Território

**Cascais** Câmara Municipal

**D P E** Departamento Estratégico

Parcelas: **Atividade**

Colaborador: **atelier de arquitectura - arquitecto**  
póde berrando, lda

**Engenheiro** Gabinete de Engenharia de Estradas, Lda

Assunto: **VIA ORIENTAL NO CONCELHO DE CASCAIS TROCO 1**  
**PROJETO RODOVÁRIO - SASSOEIROS - CARCANELOS**

Pêgo: **PEREIS TRANSVERSALS**  
**ROTUNDA 1 - RAMO NORTE**

Fase: **PROJECTO DE EXECUÇÃO**

Verção: **1/200** Data: **ABRIL 2009**

O Técnico: **ABRIL 2009**

Código: **0103018**

**25 000**



RAMO SUL  
(DA ROTUNDA 1)

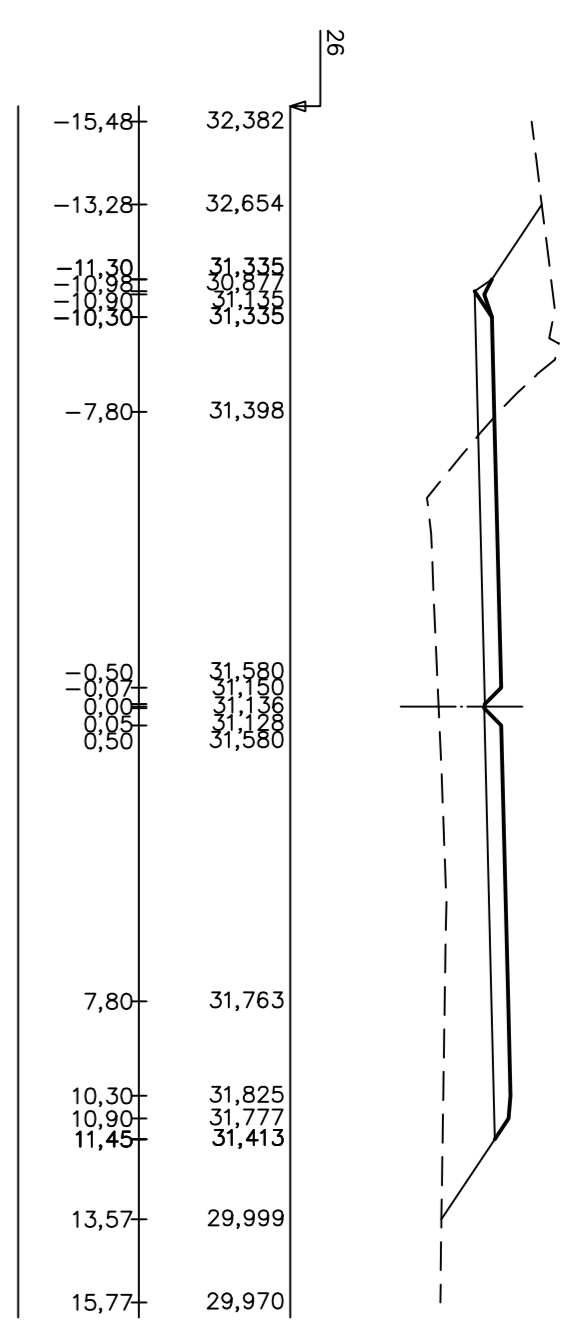
ROTUNDA 2

Legenda:

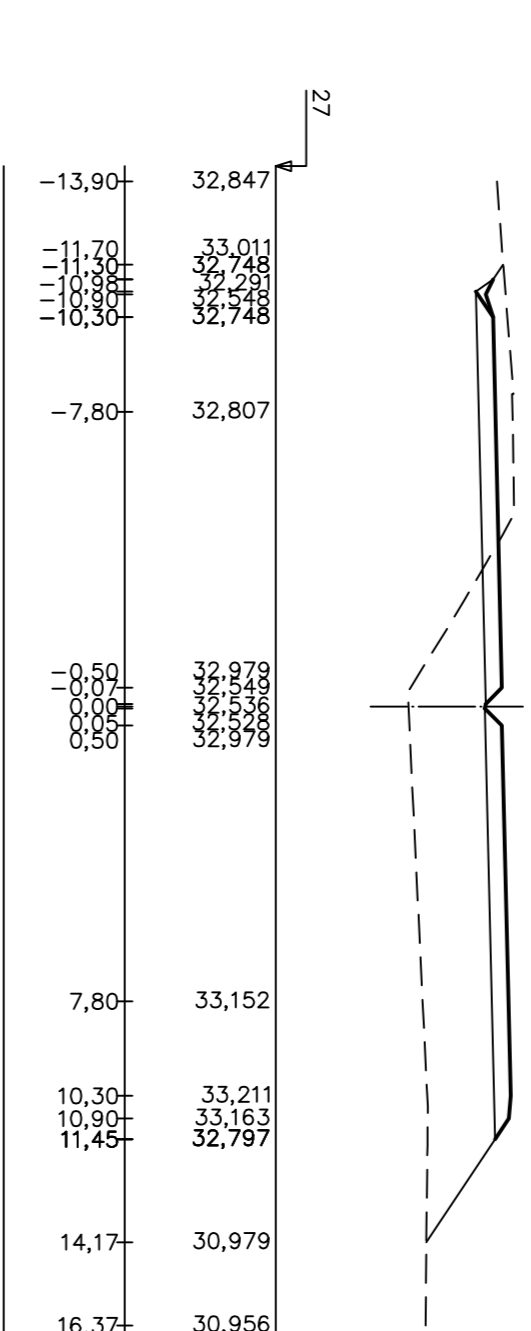
- Terreno Natural
- Decapagem
- Saneamento de Solos

(1) - Cota de Referência  
 (2) - Cota no Pílotoma  
 (3) - Distância ao Eixo

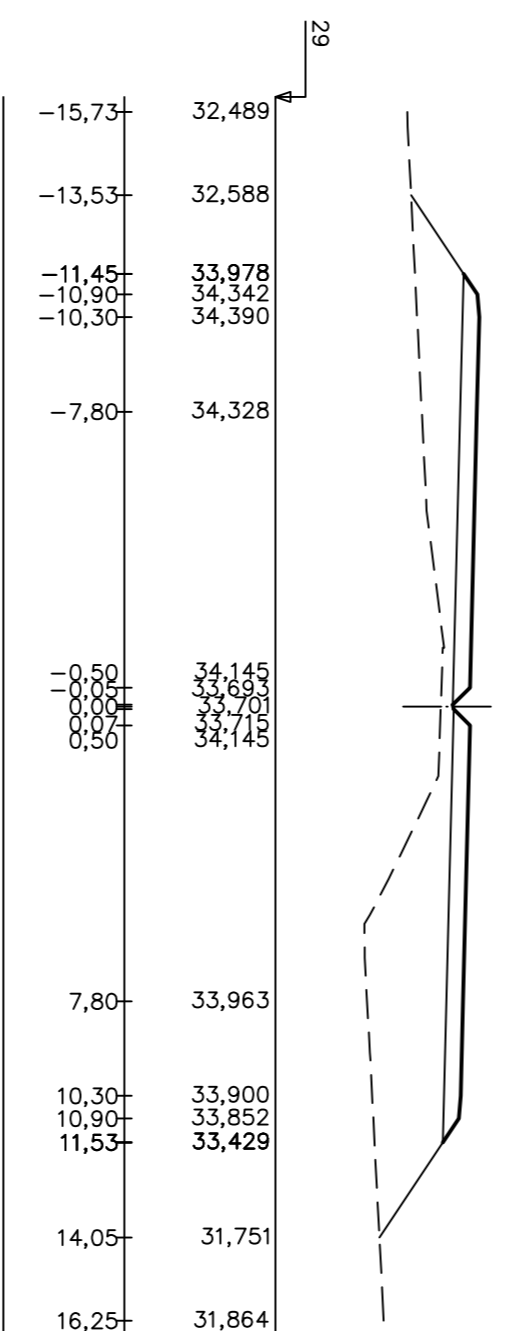
PK = ..... CR = ..... E = ..... A = .....  
 PK - Perfil  
 CR - Cota do Rosante  
 E - Área de Escanço  
 A - Área de Aterro



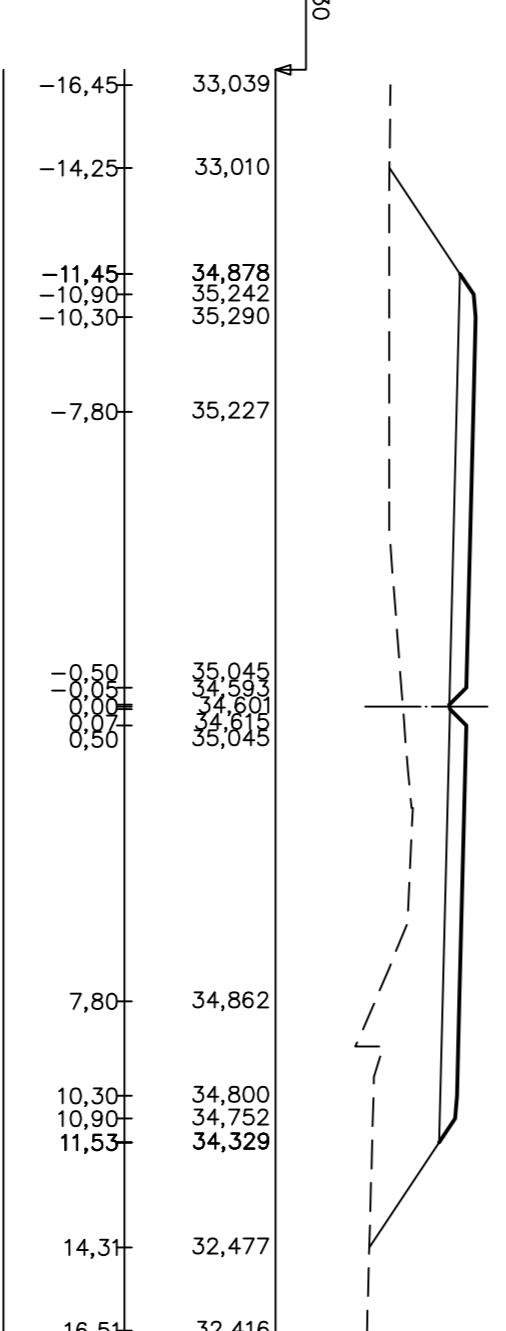
PK+080,000 CR=31,581 CRE=31,581 E=7,485 A=23,910



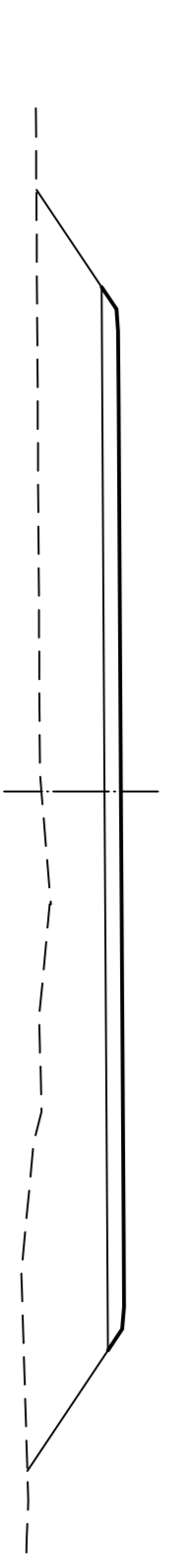
PK+060,000 CR=32,980 CRE=32,980 E=5,991 A=28,073



PK+040,000 CR=34,146 CRE=34,146 E=0,000 A=29,150



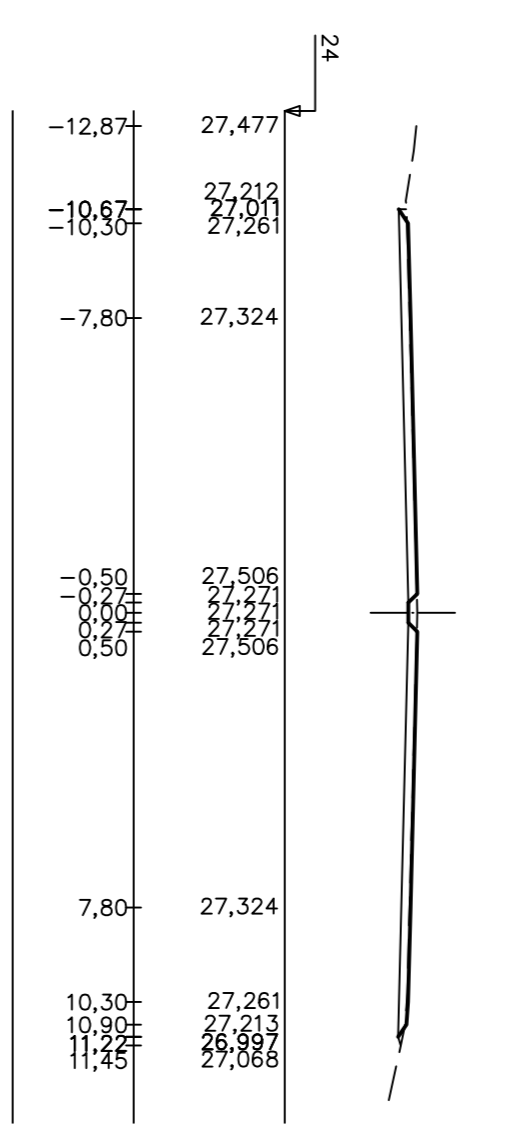
PK+020,000 CR=35,045 CRE=35,045 E=0,000 A=39,849



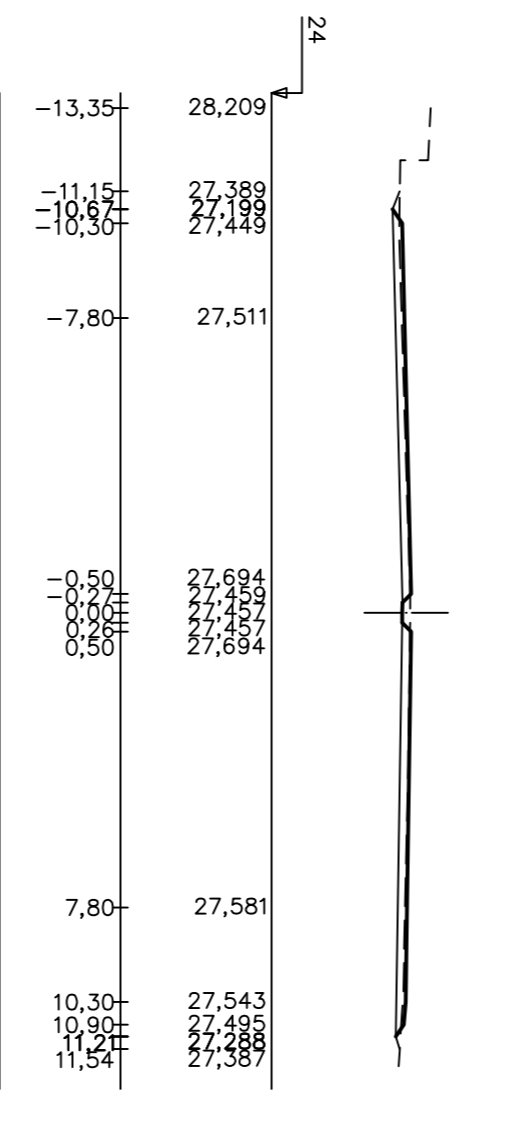
PK+000,000 CR=35,678 E=0,000 A=57,746



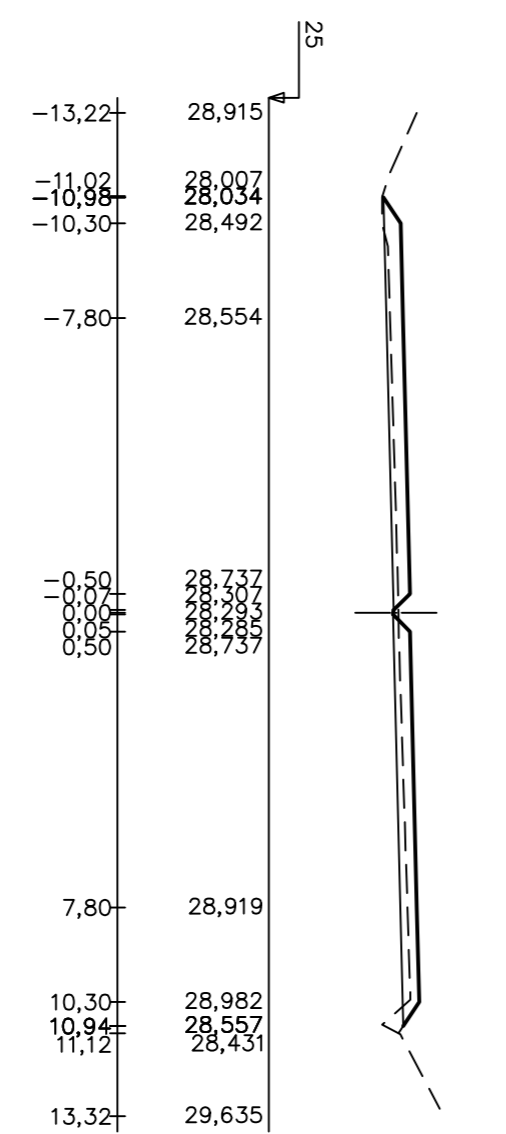
PK+100,000 CR=30,149 CRE=30,149 E=0,026 A=13,756



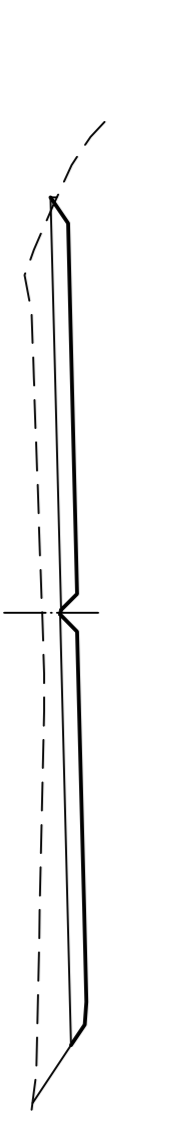
PK+144,432 CR=27,507 CRE=27,507 E=4,833 A=0,000



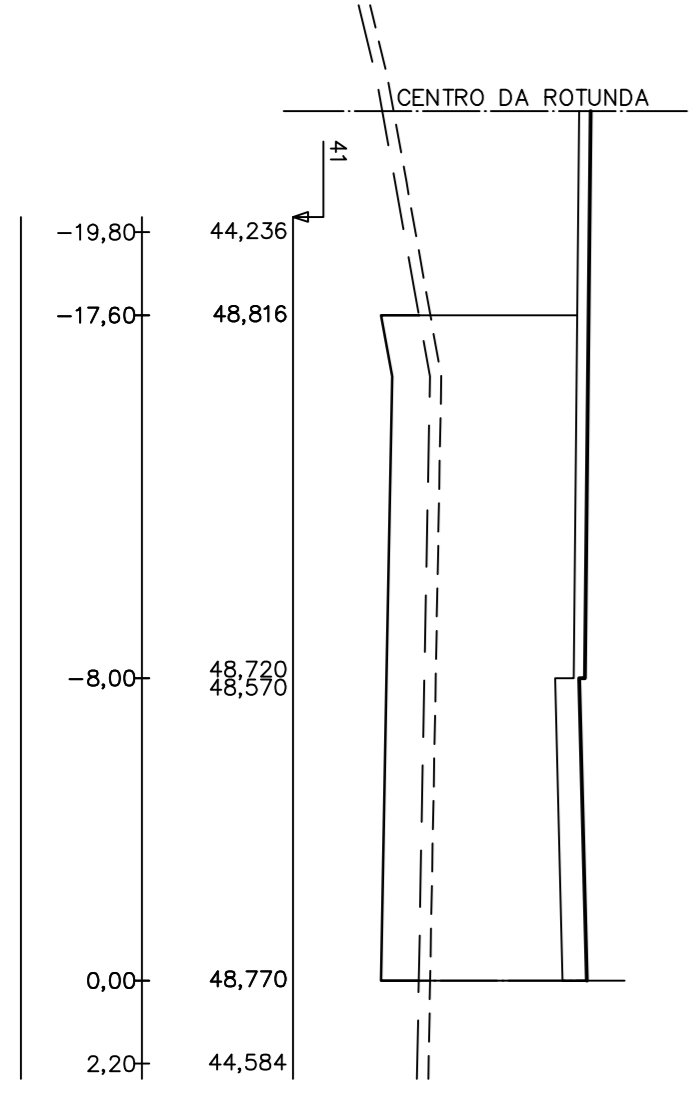
PK+140,000 CR=27,694 CRE=27,694 E=4,230 A=0,000



PK+120,000 CR=28,737 CRE=28,737 E=2,921 A=0,241



PK+020,000 CR=49,037 E=0,000 A=64,715



PK+000,000 CR=48,770 E=0,000 A=0,799



**DORT** Divisão de Ordenamento de Território

Parceiros: **Cascais** Câmara Municipal

Colaborador: **g3s** atelier de arquitectura - arquitecto  
 p3m3r Gabinete de Engenharia de Estradas, Lda

Assunto: **VIA ORIENTAL NO CONCELHO DE CASCAIS TROCO 1**  
 LOCAL: PROJECTO RODOVIAÁRIO - SASSOELROS - CARCANELOS

Pêgo: **PEREIS TRANSVERSALS RAMO SUL - ROTUNDA 2**

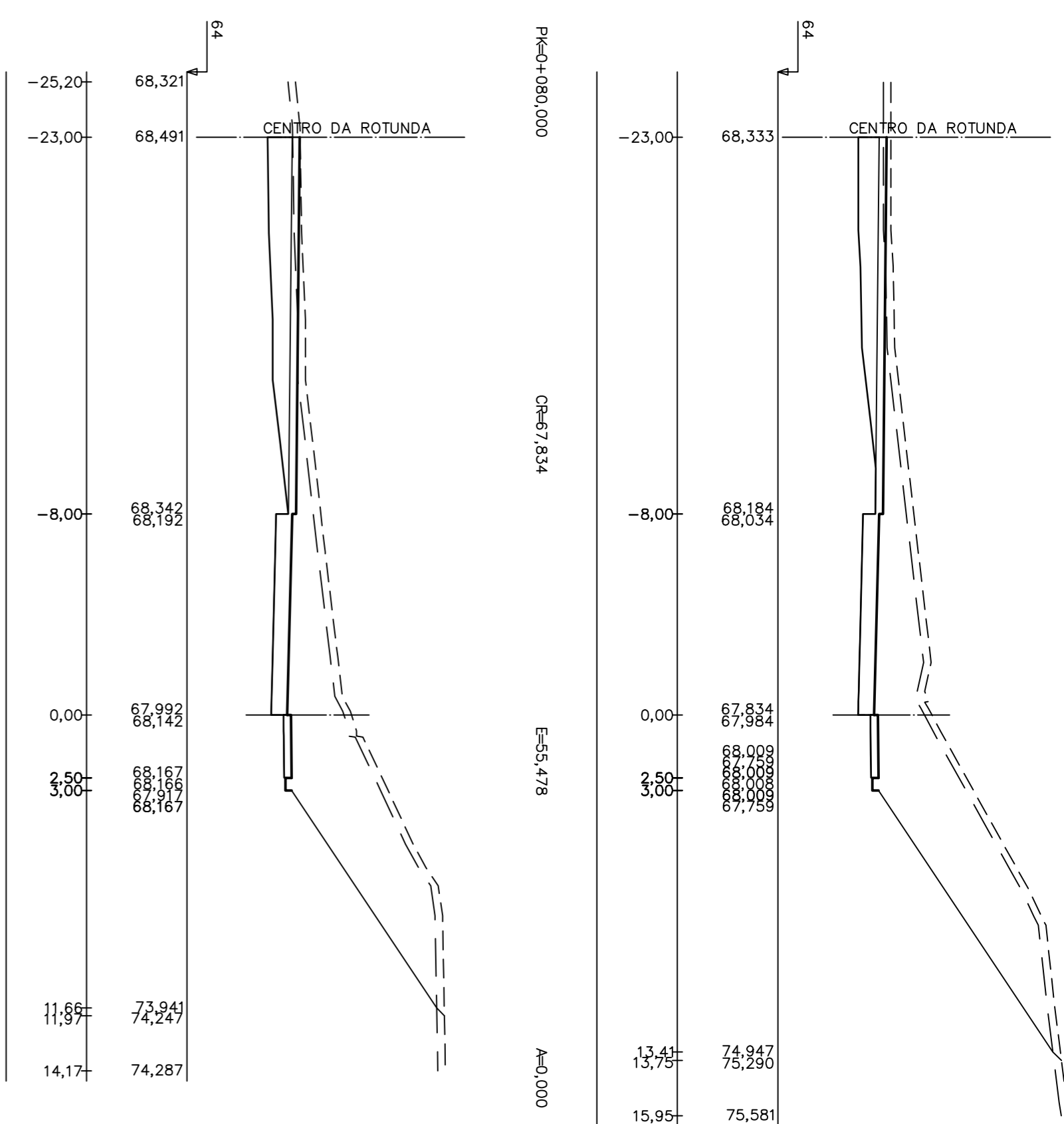
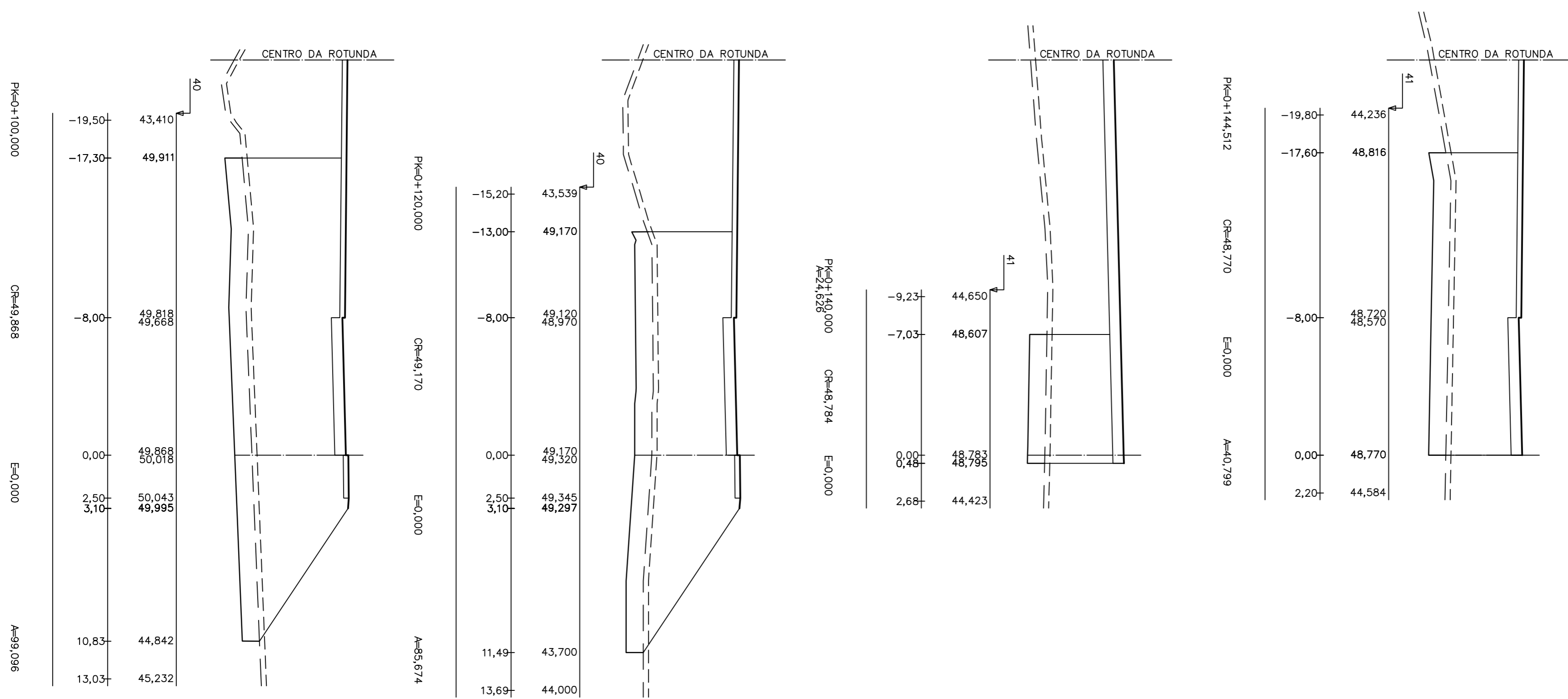
Fase: **PROJECTO DE EXECUÇÃO**

Escala: **1/200** Data: **ABRIL 2009**


Projeto: **013019**



ROTUNDA 2



ROTUNDA 3

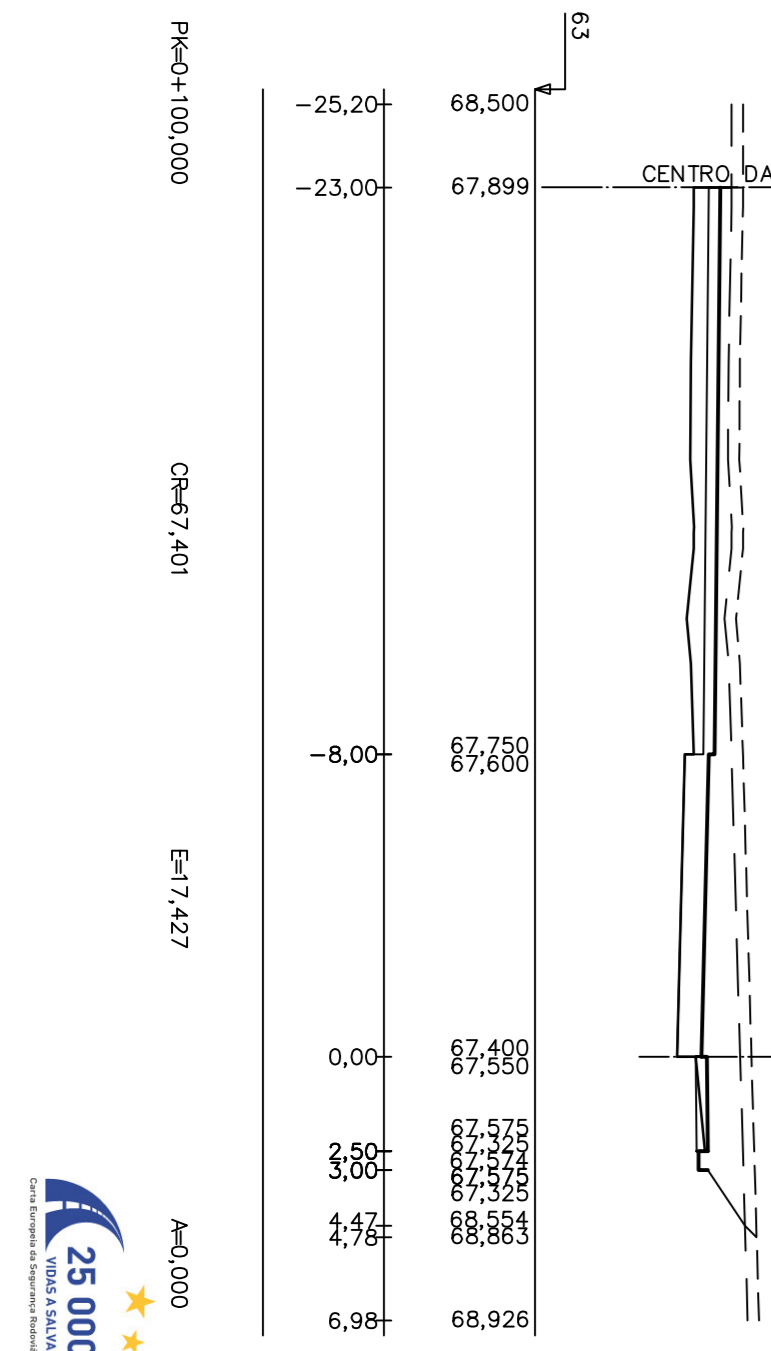


**Legenda:**

----- Terreno Natural  
 - - - - - Decoregram  
 - - - - - Saneamento de Sotos

PK..... CR..... E..... A.....

(1) - Cota de Referência          PK - Perfil  
 (2) - Cota no Piqueteamento      CR - Cota da Roseante  
 (3) - Distância ao Eixo              E - Área de Escançoço  
 A - Área de Alentejo



**DORT** Divisão de Ordenamento de Território

Parcelas: **Cascals** Câmara Municipal

Colaborador: **G&G** atelier de arquitectura - arquitecto  
 S&S poder berrando, lda  
**PTM&P** Gabinete de Engenharia de Estradas, Lda

Assunto: VIA ORIENTAL NO CONCELHO DE CASCAIS  
 TROCO 1  
 LOCAL: PROJETO RODOVIAÁRIO - SASSOZEIROS - CARCANELOS

Pego: PERIFIS TRANSVERSALS  
 ROTUNDA 2 - ROTUNDA 3

Projeto DE EXECUÇÃO

Verção: Escala: 1/200 Data: ABRIL 2009

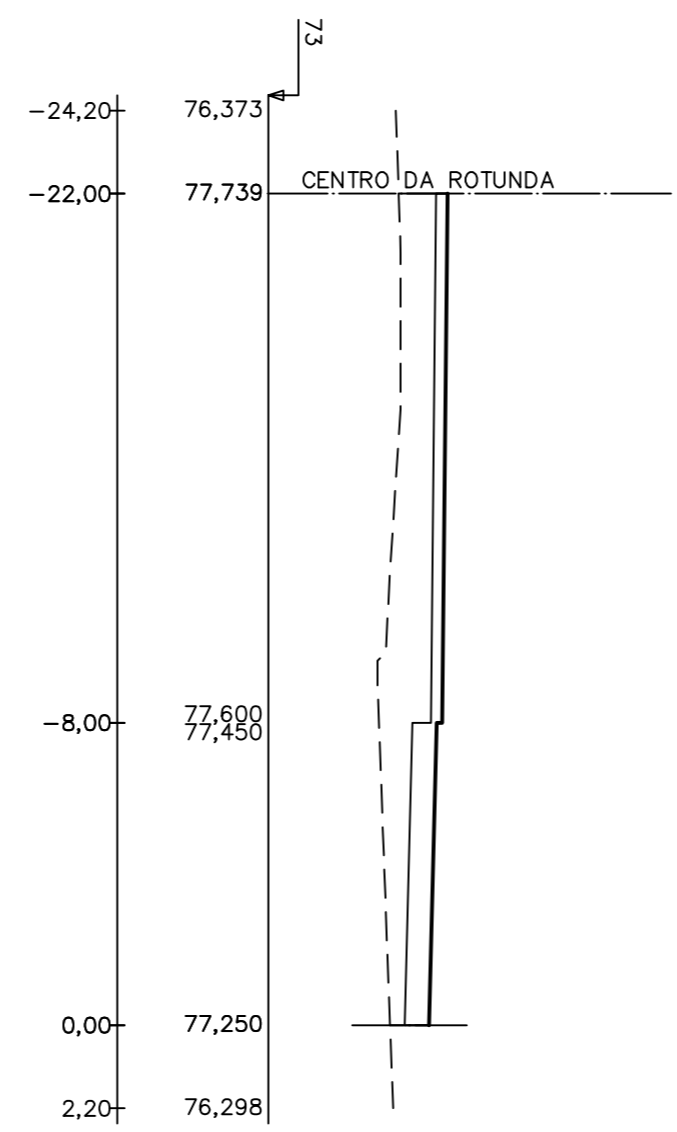

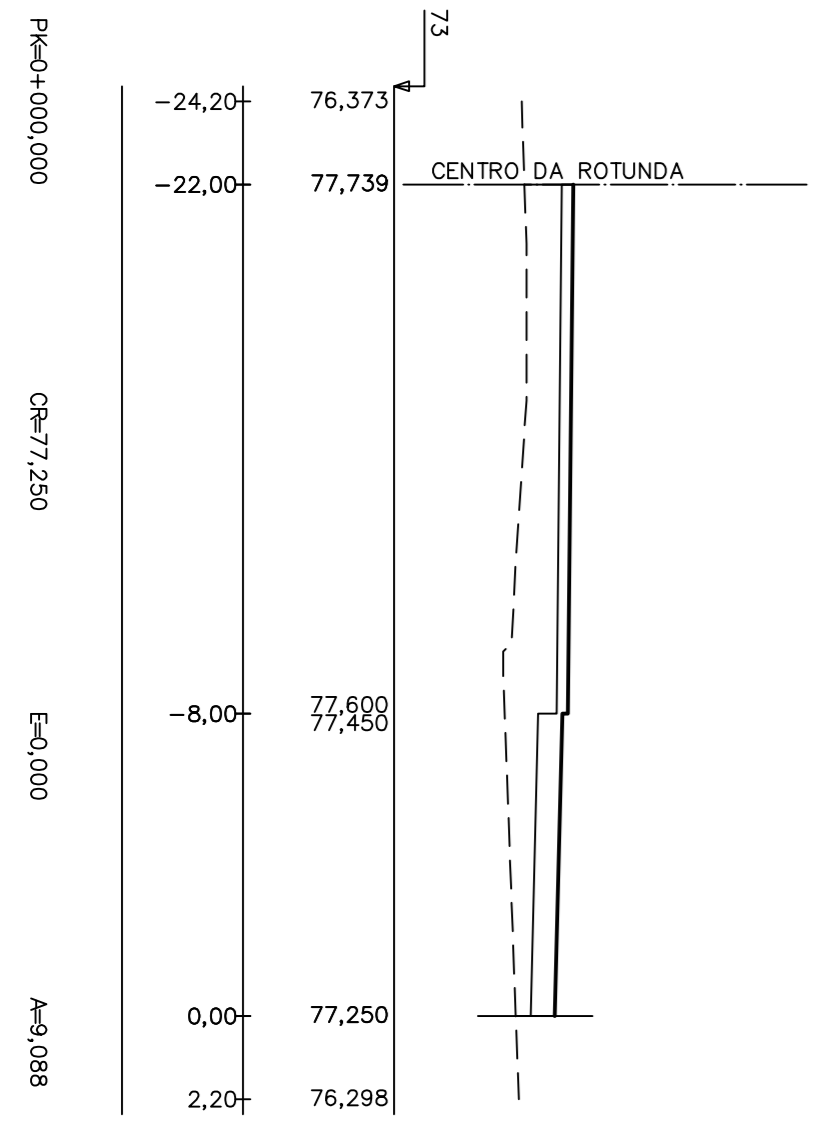
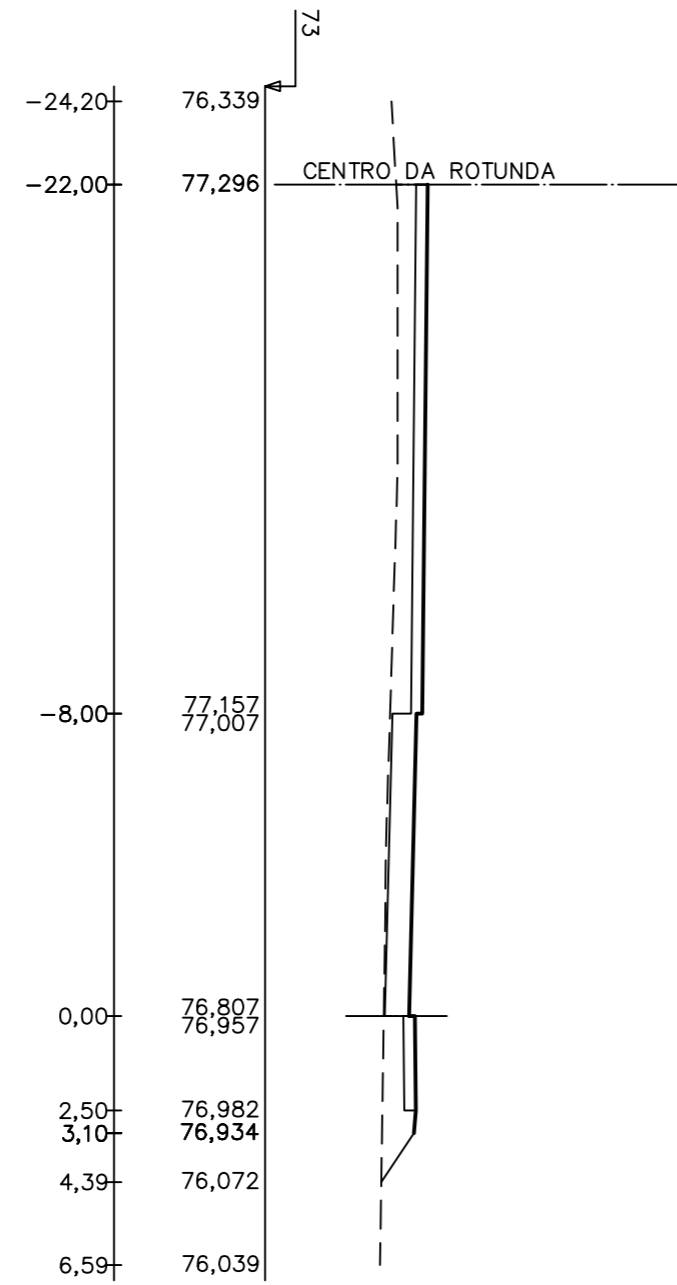
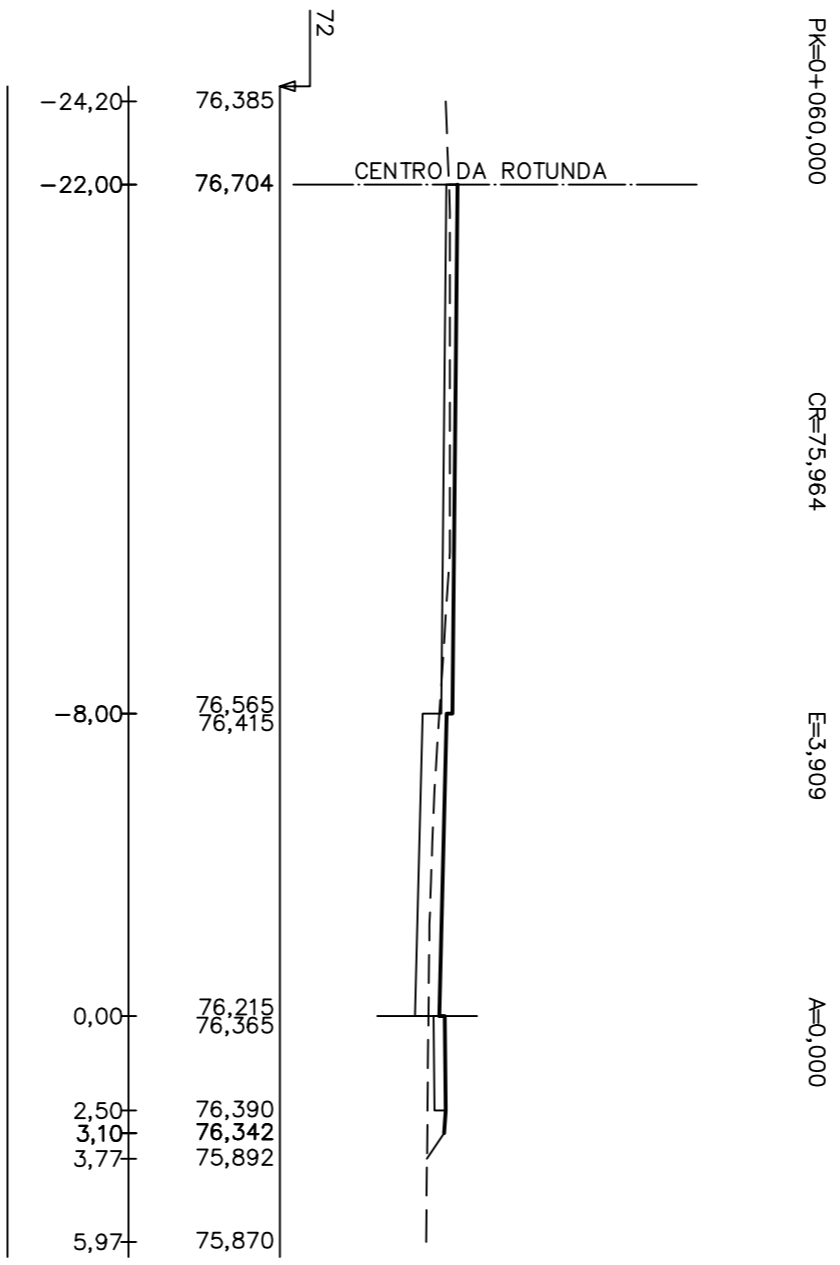
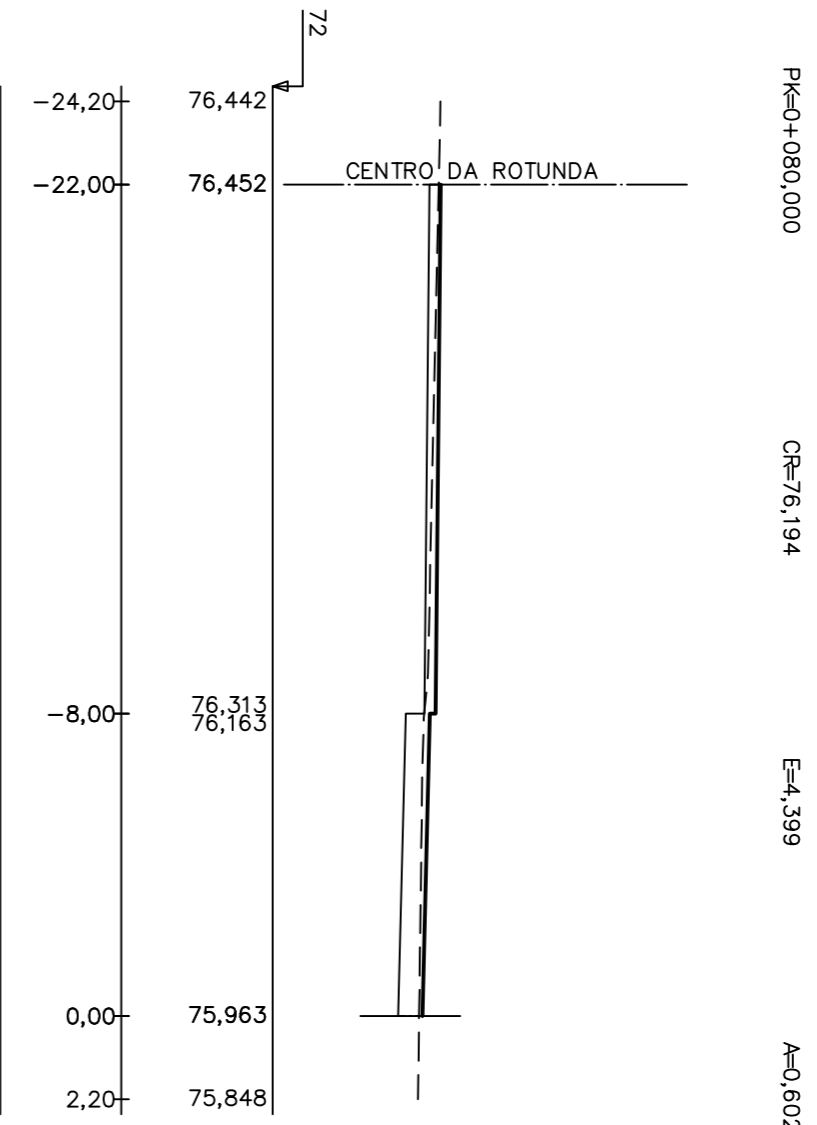
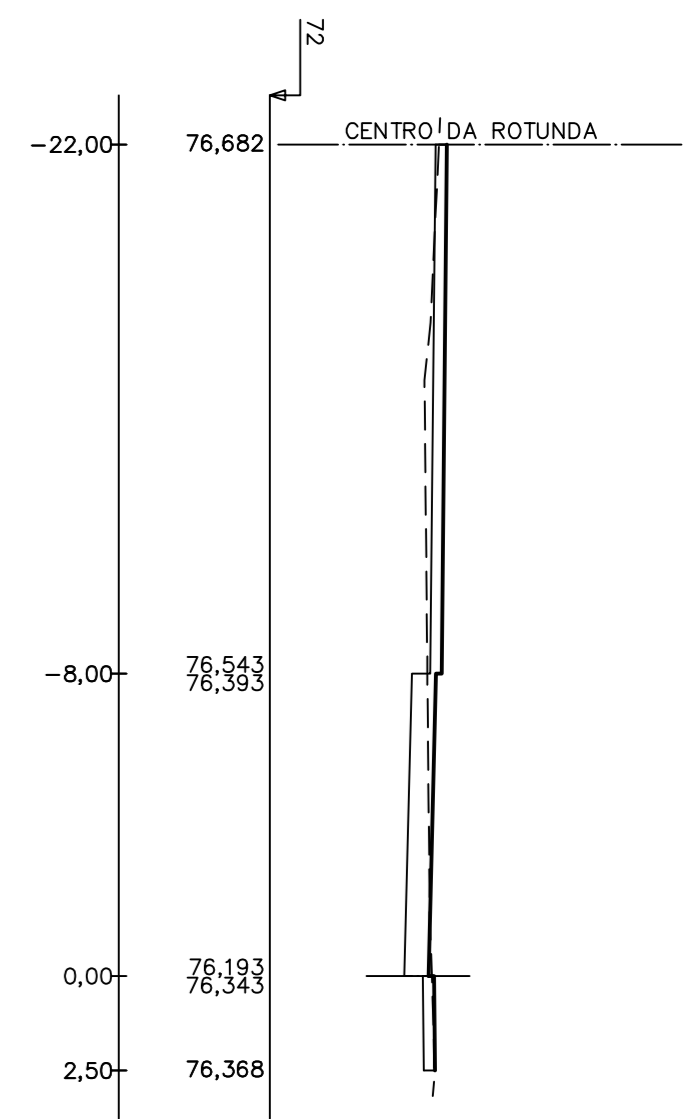
0 Técnico: **0103110**

Código: **0103110**

**C&G&G** Engenharia de Estradas, Lda

**PTM&P** Gabinete de Engenharia de Estradas, Lda

ROTUNDA 4



**Legenda:**

- Terreno Natural
- Decapagem
- Saneamento de Solos

PK=..... CR=..... E=..... A=.....

(1) - Cota de Referência      PK - Perfil  
 (2) - Cota no Pictograma      CR - Cota da Rosante  
 (3) - Distância ao Eixo      E - Área de Escançoço  
 A - Área de Aterro

**DORT** Divisão de Ordenamento de Território

**Parcelas:** **Cascais** Câmara Municipal

**Colaborador:** **G&S** atelier de arquitectura - arquitecto paulo berrardo, lda

**Obs.:** **G&S** Gabinete de Engenharia de Estradas, Lda

**Assunto:** VIA ORIENTAL NO CONCELHO DE CASCAIS TROÇO 1 - PROJECTO RODOVIÁRIO - local: SASSOEIROS - CARCAMELOS

**Pego:** PEREIS TRANSVERSALS ROTUNDA 4

**Fase:** PROJECTO DE EXECUÇÃO

**Verção:**  1  2  3  4

**Escala:** 1/200      **Data:** ABRIL 2009

**O Técnico:**  1  2  3  4

**Código:**  1  2  3  4

**25 000**