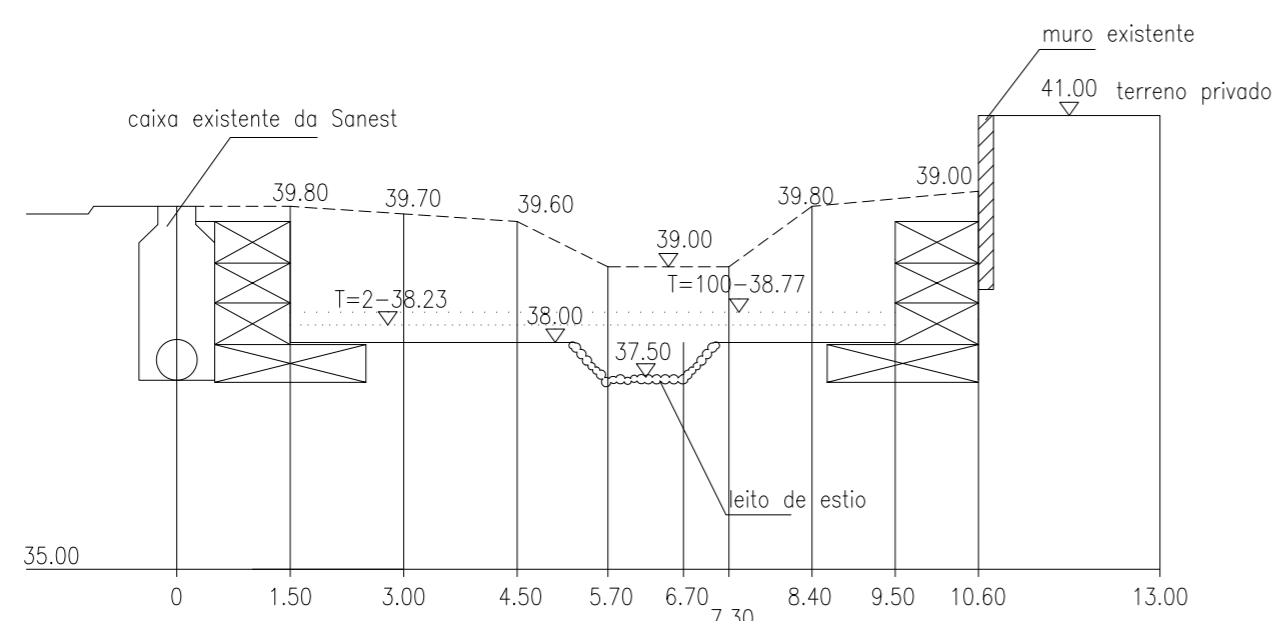
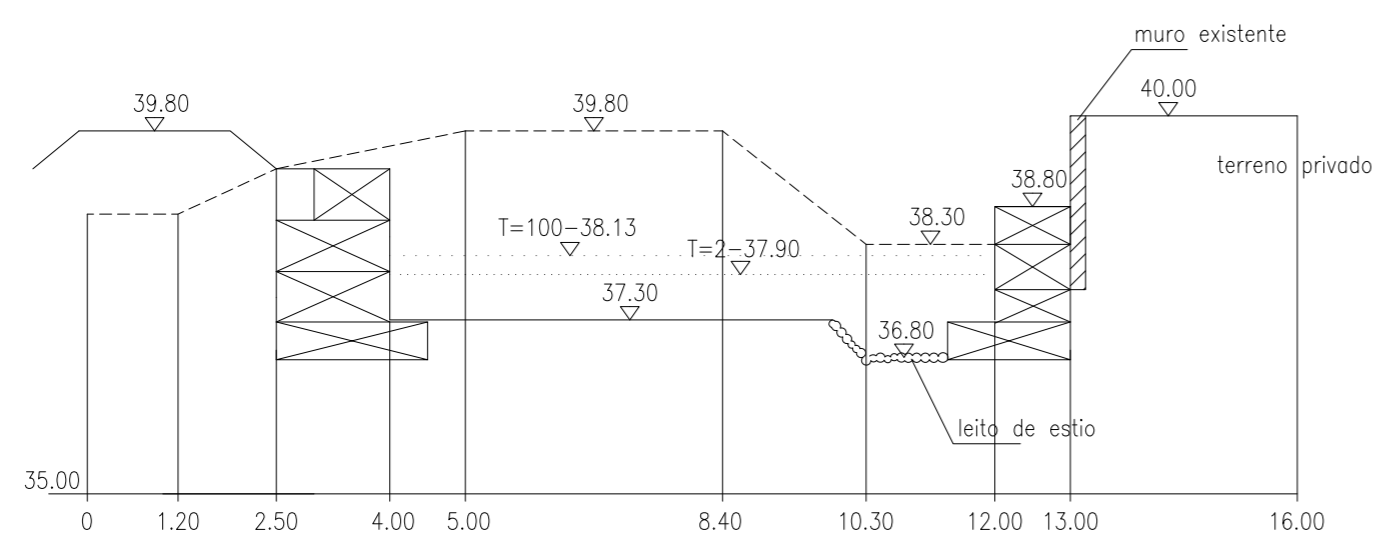


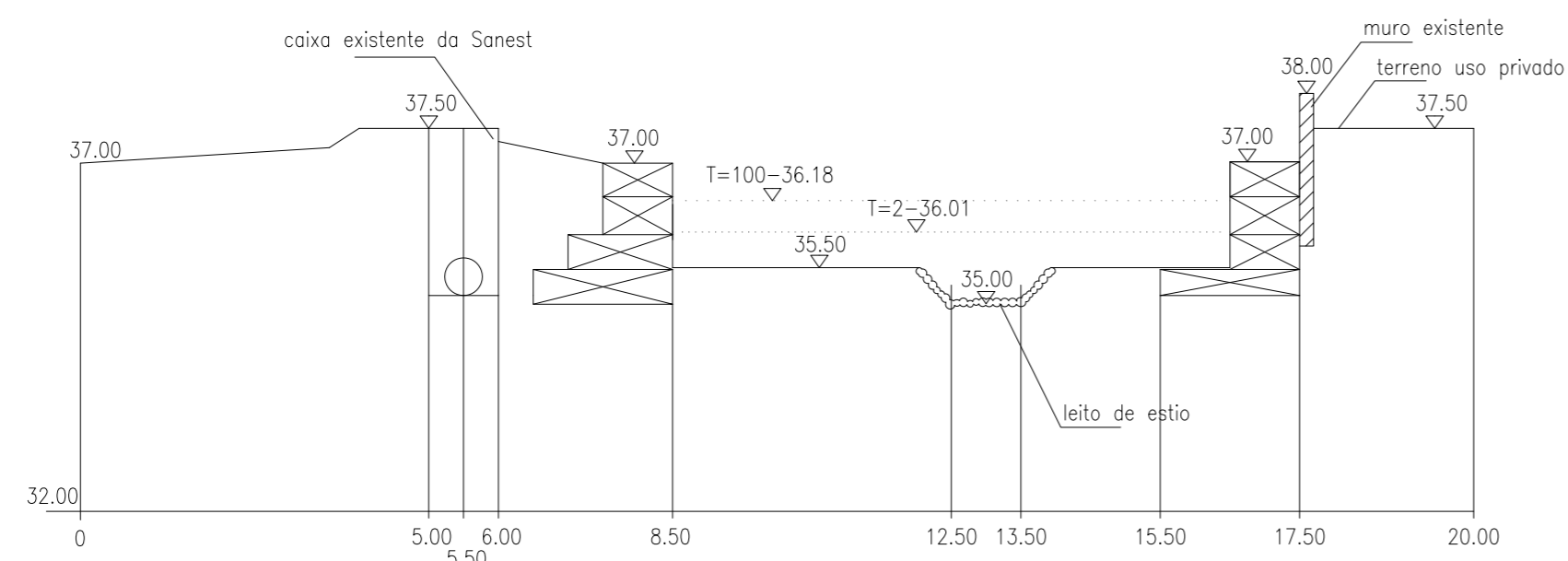
PERFIL K.K



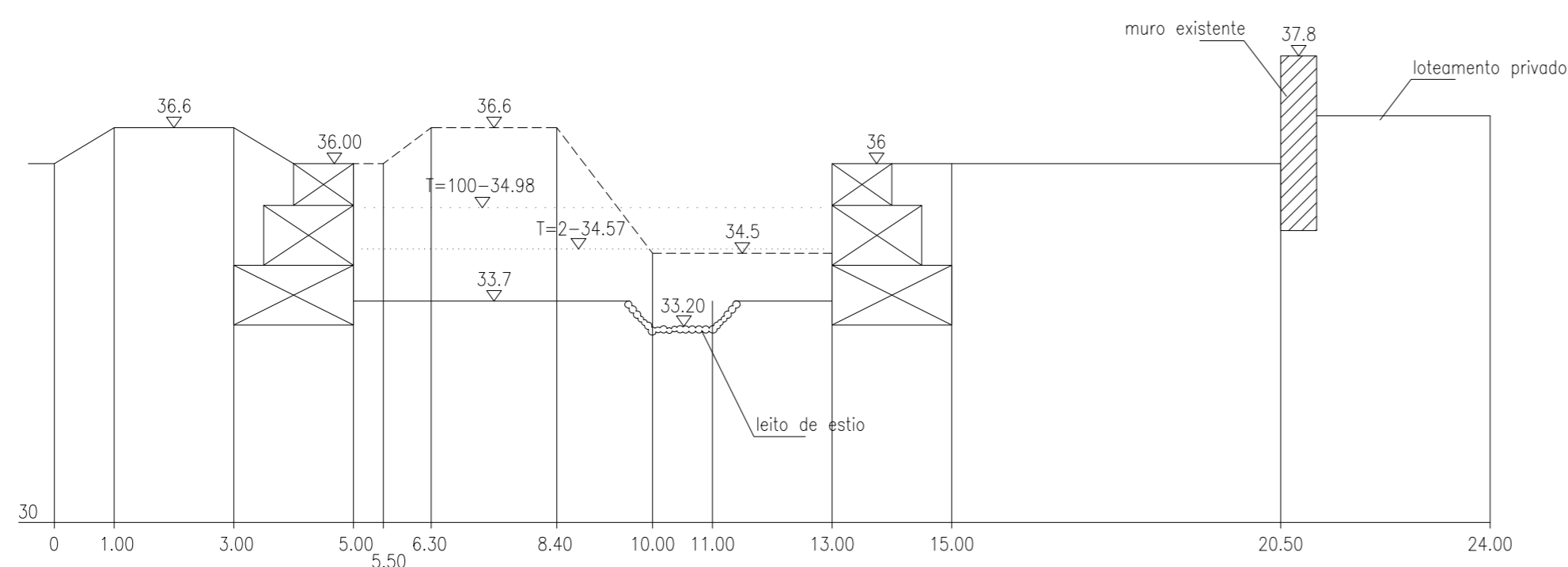
PERFIL L.L



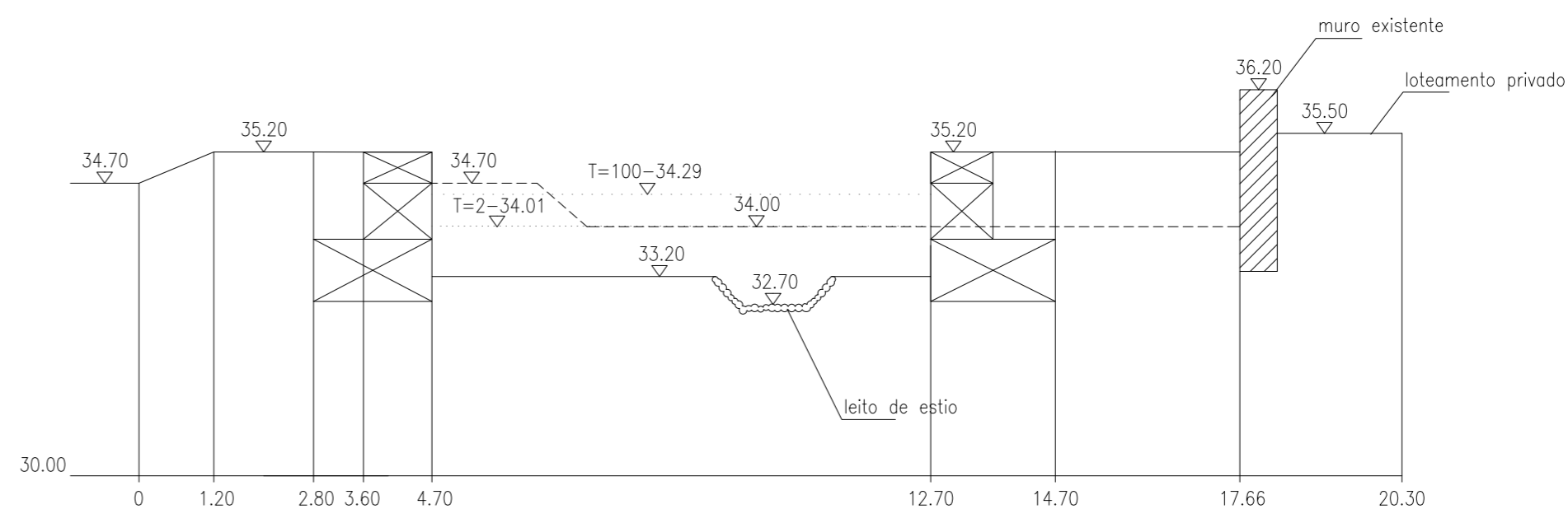
PERFIL M.M
(ponte)



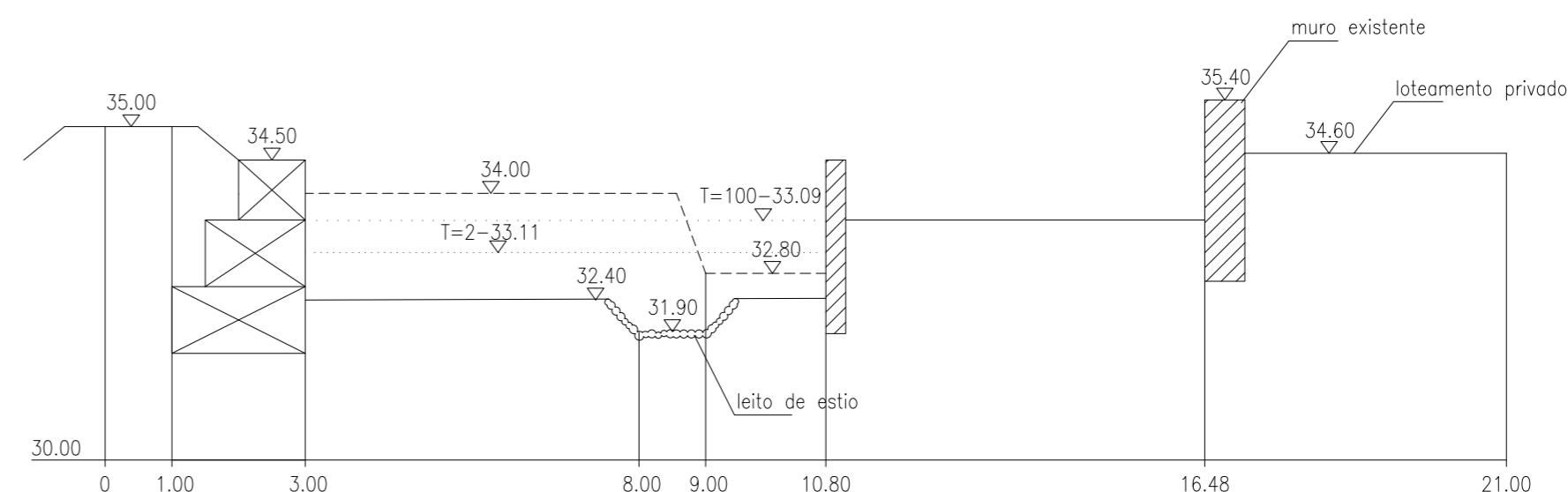
PERFIL N.N



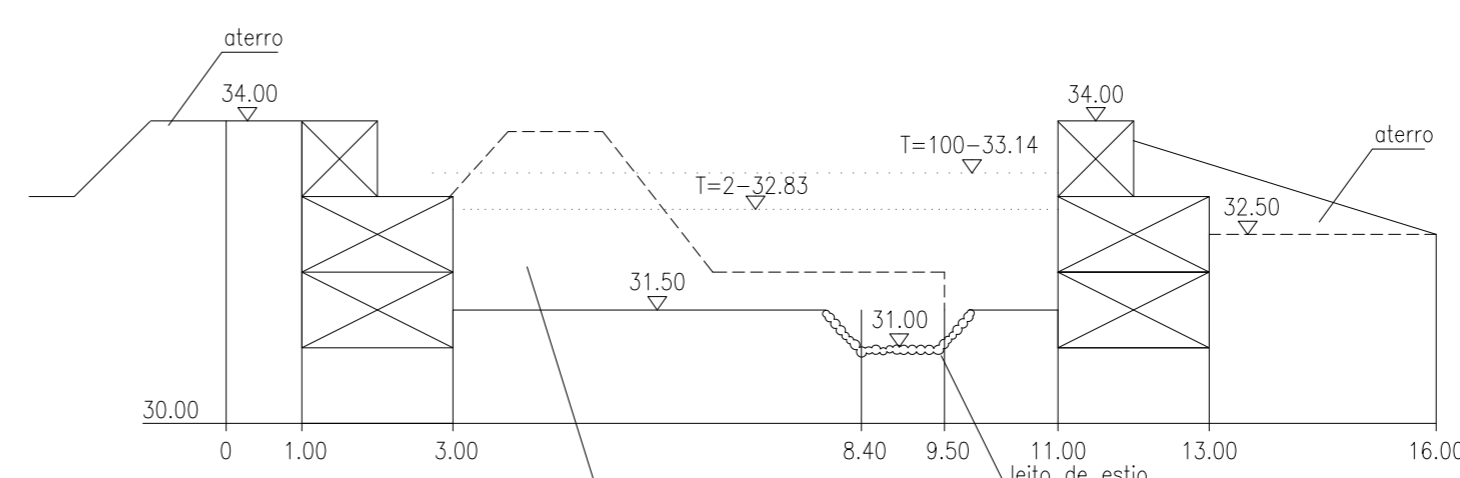
PERFIL O.O



PERFIL P.P




PERFIL Q.Q



PERFIL R.R

SIMBOLOGIA

- Terreno original
- Rasto de canal em blocos de pedra 100/300
- Gabiões
- Defesas reticuladas em troncos e pedras
- Barreira de açude existente
- Muro existente
- $T=100-41.19$ Nivel máximo da cheia centenária $T=100$
- $T=2-40.90$ Nivel de cheia média Bi-Anual $T=2$



>

Assunto:
**VIA ORIENTAL NO CONCELHO DE CASCAIS
TROÇO 1**
VALORIZAÇÃO E REABILITAÇÃO DA RIBEIRA DE SASSOEIROS
E PROJECTO DE HIDRÁULICA -

Local:
SASSOEIROS - CARCAVELOS

Peça:

PERFIS TRANSVERSAIS

Fase:

PROJECTO DE EXECUÇÃO

Versão:

>

Escala:

1/100

Data:

MAI 2010

O Técnico:

FREDERICO BROTAS CARVALHO

Folha Nº:

V O C T 1

P E 0 7 2

0 0 5 0 2

Código:

>

